

**PUBLICATIONS AND OPEN FILE
PRICE LIST**

GEOLOGICAL SURVEY

**MINISTRY OF MINES AND ENERGY
NAMIBIA**

2020

LIST OF CONTENTS

| | Page |
|--|------|
| 1. PUBLICATIONS | |
| 1.1 Memoirs of the Geological Survey of South Africa | 2 |
| 1.2 South West Africa Series | 2 |
| 1.3 Memoirs of the Geological Survey of Namibia | 2 |
| 1.4 Bulletins of the Geological Survey of Namibia | 2 |
| 1.5 Bibliography of S.W.A./Namibia Earth Science | 3 |
| 1.6 Communications of the Geological Survey of Namibia | 3 |
| 1.7 Departmental Reports | 7 |
| 1.8 Special Publications | 7 |
| 2. REPORTS ON OPEN FILE | |
| 2.1 Regional Geology | 8 |
| 2.2 Mineral Resource Series | 8 |
| 2.3 Economic Geology | 9 |
| 2.4 Geophysics | 11 |
| 2.5 Geophysical Project Reports | 12 |
| 2.6 Engineering Geology | 13 |
| 2.7 Economic Geology Mineral Information Series | 13 |
| 2.8 Industrial Mineral Series | 13 |
| 3. GEOLOGICAL MAPS AND DIGITAL DATA | |
| 3.1 Published Geological Maps and Explanations | 13 |
| 3.2 Geological Maps published by other Organizations | 14 |
| 3.3 Geological Maps on open file | 14 |
| 3.4 Digital Geological Data | 16 |
| 4. GEOPHYSICAL MAPS AND DIGITAL DATA | |
| 4.1 Regional Magnetic Data | 17 |
| 4.2 High Resolution Magnetic and Radiometric Data | 17 |
| 4.3 Open File Airborne Geophysical Data | 19 |
| 5. GEOCHEMICAL MAPS AND ANALYSES | |
| 5.1 Geochemical Maps by CDM Mineral Surveys | 20 |
| 5.2 Archival Geochemical Data | 20 |
| 5.3 Laboratory Charges | 21 |
| 6. ECONOMIC GEOLOGY MAPS AND DIGITAL DATA | |
| 6.1 Maps | 22 |
| 6.2 Digital Data | 22 |
| 7. GENERAL | |
| Order form and confidentiality agreement | 24 |

1. PUBLICATIONS

1.1 MEMOIRS OF THE GEOLOGICAL SURVEY OF SOUTH AFRICA

- No. 61 HEATH, D.C. Die geologie van die sisteem Karoo in die gebied Mariental-Asab, Suidwes-Africa, 44 pp. **N\$50.00**
OUT OF PRINT : Photocopies only available
- No. 64 MILLER, R. McG., 1973. The Salem Granite Suite, South West Africa: Genesis by partial melting of the Khomas Schist. 106 pp. **N\$110.00**
OUT OF PRINT : Photocopies only available

1.2 SOUTH WEST AFRICA SERIES

- No. 1 DE KOCK, W.P. 1934. The Geology of the Western Rehoboth, 148 pp. **N\$155.00**
OUT OF PRINT : Photocopies only available
- No. 2 HAUGHTON, S.H. and FROMMURZE, H.F. 1936. The Geology of the Warmbad district South West Africa, 64 pp. **N\$70.00**
OUT OF PRINT : Photocopies only available
- No. 3 SMITH, D.A.M. 1965. The geology around the Khan and Swakop Rivers in South West Africa. 113 pp. (Explanation to geological map 2215A Ebony, 2215B Usakos, scale: 125 000). **N\$120.00**
OUT OF PRINT : Photocopies only available
- No. 4 PORADA, H.R. 1974. The Khoabendus formation in the area northwest of Kamanjab and in the South-Eastern Kaokoveld, South West Africa. 23 pp. Map. **N\$30.00**
OUT OF PRINT : Photocopies only available
- No. 5 PORADA, H.R. and HILL, R.S. 1974. The marble deposits of South West Africa. 57 pp. **N\$65.00**
OUT OF PRINT : Photocopies only available
- No. 6 MILLER, R. McG. 1980. Geology of a portion of central Damaraland, South West Africa/ Namibia. 78 pp. **N\$85.00**
OUT OF PRINT : Photocopies only available

1.3 MEMOIRS OF THE GEOLOGICAL SURVEY OF NAMIBIA

- No. 7 SAWYER, E.W. 1981. Damaran structural and metamorphic geology of an area south-east of Walvis Bay, South West Africa/ Namibia. 94 pp. **N\$95.00**
- No. 8 BARNES, S.J. 1982. Serpentinities in central South West Africa/Namibia - a reconnaissance study. 90 pp. **N\$90.00**
- No. 9 WARD, J.D. 1987. The Cenozoic succession in the Kuiseb Valley, Central Namib Desert. 124 pp. **N\$125.00**
- No. 10 DIEHL, M. 1990. Geology, mineralogy, geochemistry and hydrothermal alteration of the Brandberg Alkaline Complex, Namibia. 55 pp. **N\$55.00**
- No. 11 HOAL, B.G. 1990. The geology and geochemistry of the Proterozoic Awasib Mountain terrain, southern Namibia, 163 pp. **N\$163.00**
- No. 12 KUKLA, P.A. 1992. Tectonics and sedimentation of a late Proterozoic Damaran convergent continental margin, Khomas Hochland, Central Namibia. 95 pp. **N\$95.00**
- No. 13 SWART, R. 1992. The sedimentology of the Zerrissene Turbidite System, Damara Orogen, Namibia. 54 pp. **N\$55.00**
- No. 14 ZIEGLER, U.R.F. & STOESSEL, G.F.U. 1993. Age determinations in the Rehoboth Basement Inlier. **N\$60.00**

| | | |
|--------|---|------------------|
| No. 15 | KUKLA, C. 1993. Strontium isotope heterogeneities in the amphibolite facies, banded metasediments - a case study from the Late Proterozoic Kuiseb Formation of the southern Damara Orogen, central Namibia. 139 pp. | N\$145.00 |
| No. 16 | STEVEN, N.M. 1993. A Study of epigenetic mineralisation in the Central Zone of the Damara Orogen, Namibia, with special reference to gold, tungsten, tin and rare earth elements. 166 pp. | N\$165.00 |
| No. 17 | HEGENBERGER, W. 1993. Stratigraphy and sedimentology of the Late Precambrian Witvlei and Nama Groups, east of Windhoek. 82 pp. | N\$80.00 |
| No. 18 | PICKFORD, M. & SENUT, B. 1999. Geology and palaeobiology of the Namib Desert Southwestern Africa, 155 pp. | N\$155.00 |
| No. 19 | PICKFORD, M. & SENUT, B. 2003. Palaeontology of the Orange River Valley, Namibia. 398 pp. | N\$400.00 |
| No. 20 | PICKFORD, M. & SENUT, B. 2008. Geology and Palaeobiology of the Northern Sperrgebiet, Namibia, 155 pp. | N\$155.00 |
| No. 21 | PICKFORD, M. & SENUT, B. 2010. Karst Geology and Palaeobiology of Northern Namibia, 74 pp. | N\$75.00 |
| No. 22 | PICKFORD, M. 2016. Geological Processes and Stratigraphy of the Diamond Placers of the Northern Sperrgebiet, 212 pp. | N\$212.00 |

Note: The Memoir series is available free of charge online at <http://www.mme.gov.na/publications/?designation=gsn>

1.4 BULLETINS OF THE GEOLOGICAL SURVEY OF NAMIBIA

| | | |
|-------|---|------------------|
| No. 1 | DALTRY, V.D.C. 1993. Type mineralogy of Namibia. 142 pp. | N\$145.00 |
| No. 2 | EBERLE, D & HUTCHINS, D.G. 1996. The regional magnetic data set of Namibia: Comments on compilation and geological overview. 40 pp. | N\$40.00 |
| No. 3 | EBERLE, D. & HUTCHINS, D.G. & PETZEL, V. 1997. The regional radiometric data set of Namibia: Comments on compilation of the data from west central and southern Namibia and on anomaly patterns thereof. 50 pp. | N\$50.00 |
| No. 4 | EBERLE, D. & HUTCHINS, D. 2005. Proceedings of the Mineral Prospecting Promotion Workshop 1997, 184 pp. | N\$92.00 |

1.5 BIBLIOGRAPHY OF S.W.A/NAMIBIA EARTH SCIENCE

| | | |
|---------|---|-----------------|
| Vol. 1 | 1983. Publications to the end of 1980. 142 pp. | N\$40.00 |
| Vol. 2. | 1991. Publications from 1981 to 1986. 111 pp. | N\$40.00 |
| Vol. 3. | 2006. Publications from 1987 to 2000. 301 pp. (digital only – pdf format) | N\$40.00 |

Note: The Bibliography series 1 & 2 is available free of charge online at

1.5 COMMUNICATIONS OF THE GEOLOGICAL SURVEY OF NAMIBIA

Vol. 1, 1985, 102 pp.

N\$100.00

- HOAL, B.G. Preliminary report on the geology of the south-eastern part of the Diamond Area No. 2, South West Africa/Namibia.
- HEGENBERGER, W. and BURGER, A.J. Die Oorlogsende Porphyry Member, South West Africa/Namibia: Its age and regional setting.
- BRANDT, R. Preliminary report on the stratigraphy of the Damara Sequence and the geology and geochemistry of the Damaran granites in an area between Walvis Bay and Karibib.
- DE KOCK, G.S. Die geologie van 'n gebied suidoos van Karibib, Suidwes-Afrika/Namibië.
- DE KOCK, G.S. Die Otjimbingwe Alkaliese Kompleks wes van Otjimbingwe, Suidwes-Afrika/Namibië.
- HEGENBERGER W. Some aspects of Nama and Karoo sedimentation from a borehole south-east of Gobabis.
- BALFOUR, D.J., HEGENBERGER, W., MEDLYCOTT, A.S. AND WILSON, K.J. Kimberlites near Sikereti, north-eastern South West Africa/Namibia.
- VON KNORRING, O. Some mineralogical, geochemical and economic aspects of lithium pegmatites from the Karibib – Cape Cross pegmatite field in South West Africa/Namibia.
- VON KNORRING, O. Niobium and Tantalum minerals.
- BROWN, G. AND WILSON, A.H. Geology and geochemistry of the Barby Formation, Sinclair Sequence. Progress Report for 1982/83.
- WILLIAMS-JONES, I.E. AND MARSH, J.S. The geochemistry of basic volcanics of the Dordabis Formation north-east of Dordabis, and their significance for correlations within, and evolution of, the Rehoboth Magmatic Arc. Progress Report for 1982/83.
- BREITKOPF, J.H. AND MAIDEN, K.J. The nature and economic significance of banded iron formations in the Southern Margin Zone of the Damara Orogen. Progress Report 1982/83.
- HÄLBICH, I.W. AND FREYER, E.E. Structure and metamorphism of Damaran rocks in the Ugab Profile. Progress Report for 1982/83.
- ERLANK, A.J. The field relationships, age, petrography and geochemistry of the Cretaceous Etendeka volcanics and their relationship to continental rifting. Progress Report for 1982/83.

Vol. 2, 1986, 148 pp.

N\$150.00

- BULLEY, B.G. The engineering geology of Swakopmund.
- BADENHORST, F.P. 'n Voorlopige petrografiese studie van die granitiese gesteentes van Gebied 2115B in die noordelike Sentrale Sone van die Damara-orogeen.
- SWART, R. Report on reconnaissance geological mapping of a portion of the Damara Orogen (Area 2015D).
- DIEHL, M. Preliminary report on the Cape Cross – Uis pegmatite field.
- ALDRICH, S. Progress report on a gravity and magnetic investigation of the Messum and Erongo igneous complexes.
- HOAL, B.G., HARMER, R.E. AND EGLINGTON, B.M. Rb-Sr geochronology of the Middle to Late Proterozoic Awasib Mountain Terrane.
- SWART, R. A note on an occurrence of scapolite in the Northern Zone of the Damara Orogen.
- VON KNORRING, O. A note on tin-tantalum pegmatites in the Damara Orogen and alkali rocks associated with the Brandberg Complex.
- BORG, G. AND MAIDEN, K.J. A preliminary appraisal of the tectonic and sedimentological environment of the Sinclair Sequence in the Klein Aub area.
- HENRY, G., STANISTREET, I.G. AND MAIDEN, K.J. Preliminary results of a sedimentological study of the Chuos Formation in the Central Zone of the Damara Orogen: evidence for mass flow processes and glacial activity.
- BROWN, G.J. AND WILSON, A.H. The petrology and geochemistry of the Barby Formation, Sinclair Sequence.
- MILNER, S.C. The geological and volcanological features of the quartz latites of the Etendeka Formation.
- KASCH, K.W. Tectonic subdivision, lithostratigraphy and structural geology of the Upper

Black Nossob River area.

BREITKOPF, J.H. AND MAIDEN K.J. A volcanogenic exhalative iron formation in the Southern Margin Zone of the Damara Orogen.

WILLIAMS-JONES, I.E. The petrology of the basalts of the Dordabis Formation, in the vicinity of Dordabis in central S.W.A./Namibia.

Vol. 3, 1987, 137 pp.

N\$140.00

BADENHORST, F.P. Lithostratigraphy of the Damara Sequence in the Omaruru area of the northern Central Zone of the Damara Orogen and a proposed correlation across the Omaruru Lineament.

HOFFMANN, K.H. Stratigraphic subdivision and sedimentary facies of the Duruchaus Formation in the Geelkop Dome and Nauaspoort-Wortelpoort area north of Rehoboth, southern Damara Belt.

SWART, R. The Brandberg West Formation – a Late Proterozoic carbonate turbidite?

MERRY, C.L., VAN GYSEN, H. AND DIEHL, M. A reconnaissance gravity survey of the Skeleton Coast.

SCHNEIDER, G.I.C. On the mineralogy of nambulite, a rare manganese silicate from Namibia, Japan and Brazil.

DE KOCK, G.S. Aspekte van die Okongavabatoliet en insluitings van die mafiese Audawibsuite op Otjimbingwe 104, Suidwes-Afrika.

HEGENBERGER, W. Gas escape structure in Precambrian peritidal carbonate rocks.

WARD, J.D. AND MARTIN, H. A terrestrial conglomerate of Cretaceous age - a new record from the Skeleton Coast, Namib Desert.

SWART, R. Aspects of the geology of the guano islands north of Lüderitz.

VON KNORRING, O. AND FRANKE, W. A preliminary note on the mineralogy and geochemistry of the Aris phonolite, SWA/Namibia.

KASCH, K.W. Metamorphism of pelites in the Upper Black Nossob River area of the Damara Orogen.

MILNER, S.C. AND DUNCAN, A.R. Geochemical characterisation of quartz latite units in the Etendeka Formation.

BORG, G., GRAF N. AND MAIDEN, K.J. The Klein Aub Fault Zone – a wrench fault system in Middle Proterozoic metasediments in central SWA/Namibia.

PIRAJNO, F. AND JACOB, R.E. Hydrothermal tin – tungsten mineralisation in the Brandberg West – Goantagab area of the Damara Orogen, SWA/Namibia.

PREUSSINGER, H., MAIDEN, K.J. AND OKRUSCH, M. Contrasting styles of sedimentation in metasediments of the Kuiseb Formation near Gorob, SWA/Namibia.

SCHMIDT-MUMM, A. AND BEHR, H.J. Fluid inclusion studies on hydrothermal mineralisation associated with the Duruchaus Formation: Genetic aspects of large quartz – dolomite bodies and associated alteration.

LÖFFLER, T. UND PORADA, H. Fazielle Untersuchungen an Metapsammiten der Duruchaus Formation (Geelkop – Aufwölbung, südliches Damara Orogen, Namibia/Südwestafrika).

PFURR, N., WISSMANN, K. AHRENDT, H., HILL, R.S. AND WEBER, K. Alpinotype thrust tectonics and basement – cover relationships in the Southern Margin Zone of the Pan-African Damara Orogen, Rostock area.

STEVEN, N.M. Tungsten mineralisation at the Otjua prospect: a geological and geochemical investigation.

HARRIS, C. A note on native copper occurrences in Karoo basalts of the Etendeka Formation.

Vol. 4, 1988, 110 pp.

N\$110.00

COOPER, A. F. Geology of Dicker Willem, a subvolcanic carbonatite complex in south-west Namibia.

HAACK, U. AND GOHN, E. Rb-Sr data on some pegmatites in the Damara Orogen (Namibia).

REID, D.L., MALLING, S. AND ALLSOPP, H.L. Rb-Sr ages of granitoids in the Rehoboth-Nauchas area, South West Africa/Namibia.

WARD, J.D. AND BULLEY, B.G. Aeolian deposits at Henties Bay, central Namib coast: provenance and engineering implications.

- KUKLA, P.A., OPITZ, C., STANISTREET, I.G. AND CHARLESWORTH, E.G. New aspects of the sedimentology and structure of the Kuiseb Formation in the western Khomas Trough, Damara Orogen, SWA/Namibia.
- HARRIS, C. Oxygen isotope geochemistry of a quartz-agate geode from north-western Namibia.
- ZIEGLER, U.R.F. AND STOESSEL, G.F.U. K-Ar dating of the Marienhof and Billstein Formations in the Rehoboth basement inlier, SWA/Namibia.
- HEGENBERGER, W. Karoo sediments of the Erongo Mountains, their environmental setting and correlation.
- KASCH, K.W. Lithostratigraphy and structural geology of the upper Swakop River area east of Okahandja, SWA/Namibia.
- BADENHORST, F.P. A note on stratiform tourmalinites in the Late Precambrian Kuiseb Formation, Damara Sequence.
- STOESSEL, G.F.U. AND ZIEGLER, U.R.F. Geochemistry of the Rehoboth basement granitoids, SWA/Namibia.
- WALRAVEN, FELIX C. Geology and alteration-mineralisation in the Gamigab area, north of the Brandberg.
- SWART, R. Notes on the geology of some of the guano islands off the coast of Namibia.
- CILLIERS, B. EN BEUKES, N.J. 'n Petrogenetiese studie van 'n gedeelte van die Namakwalandse Metamorfe Kompleks langs die Oranjerivier, tussen die Ramansdrif- en Homriviere, in suidelike Suidwes-Afrika/Namibië.
- BADENHORST, F.P. The lithostratigraphy of the Chuos mixtite in part of the southern Central Zone of the Damara Orogen, South West Africa.

Vol. 5, 1989, 90 pp.

N\$90.00

- DUNCAN, A.R., NEWTON, S.R., VAN DEN BERG, C. AND REID, D.L. Geochemistry and petrology of dolerite sills in the Huab River Valley, Damaraland, north-western Namibia.
- MILNER, S.C. AND EWART, A. The geology of the Goboboseb Mountain volcanics and their relationship to the Messum Complex, Namibia.
- HOAL, B.G. The geological history of the Awasib Mountain terrain and its relationship to the Sinclair Sequence and the Namaqualand Metamorphic Complex.
- KUKLA, P.A., CHARLESWORTH, E.G., STANISTREET, I.G. AND OPITZ, C. Downward-facing structures in the Khomas Trough of the Damara Orogen, Namibia.
- HOFFMANN, K.H. New aspects of lithostratigraphic subdivision and correlation of late Proterozoic to early Cambrian rocks of the southern Damara Belt and their correlation with the central and northern Damara Belt and the Gariep Belt.
- ZIEGLER, U.R.F. AND STOESSEL, G.F.U. Report: K-Ar, Rb-Sr and geochemical investigations in the Mooirivier Complex, south-western Windhoek District and north-western Maltahöhe District, Namibia.
- STOESSEL, G.F.U. AND ZIEGLER, U.R.F. Report: Geochemical, Rb-Sr and U-Pb isotope studies of some acid volcanics from the Rehoboth Basement Inlier, Namibia.
- SWART, R. Note: Porphyroblastic K-feldspar from low-grade marbles of the Northern Zone of the Damara Orogen, Namibia.
- DUNAI, T., STOESSEL, G.F.U. AND ZIEGLER, U.R.F. Note: A Sr isotope study of the Eureka Carbonatite, Damaraland, Namibia.

Vol. 6, 1990, The Kudu Offshore Drilling Project, 73 pp.

N\$70.00

- MCLACHLAN, I.R. Introductory note on the history of the Kudu prospect.
- VAN RIJSWIJCK, P.G. AND STEYN, A. VAN C. A short note on the results of geophysical logging and testing at the Kudu 9A-2 and 9A-3 boreholes.
- WICKENS, H. DE V. AND MCLACHLAN, I.R. The stratigraphy and sedimentology of the reservoir interval of the Kudu 9A-2 and 9A-3 boreholes.
- MCMILLIAN, I.K. Foraminiferal biostratigraphy of the Barremian to Miocene rocks of the Kudu 9A-1, 9A-2 and 9A-3 boreholes.
- BENSON, J.M. Palynofacies characteristics and palynological source rock assessment of the Cretaceous sediments of the northern Orange Basin (Kudu 9A-2 and 9A-3 boreholes)
- MAROT, J.E.B. Petrography and porosity of the gas-bearing sandstones intersected by

- the Kudu 9A-2 and 9A-3 boreholes.
- DAVIS, C.P.N. AND VAN DER SPUIJ, D. Chemical and optical investigations into the hydrocarbon source potential and thermal maturity of the Kudu 9A-2 and 9A-3 boreholes.
- ERLANK, A.J., LE ROEX, A.P., HARRIS, C., MILLER, R. MCG. AND MCLACHLAN, I. Preliminary note on the geochemistry of basalt samples from the Kudu boreholes.
- HORSTHEMKE, E., LEDENDECKER, S. AND PORADA, H. Depositional environments and stratigraphic correlation of the Karoo Sequence in northwestern Damaraland.

Vol. 7, 1991, 78 pp.

N\$80.00

- REID, DAVID L. Alkaline rocks in the Kuboos-Bremen igneous province, southern Namibia: The Kanabeam multiple ring complex.
- BÜHN, B., STANISTREET, I.G. AND CHARLESWORTH, E.G. Multiple deformation patterns in the Otjosundu manganese mining area, eastern Damara Belt, Namibia.
- KELLER, P. The occurrence of Li-Fe-Mn phosphate minerals in granitic pegmatites of Namibia.
- PFURR, N., AHRENDT, H., HANSEN, B.T. AND WEBER, K. U-Pb and Rb-Sr isotopic study of granitic gneisses and associated metavolcanic rocks from the Rostock massif, southern margin of the Damara Orogen: implications for lithostratigraphy of this crustal segment.
- KUKLA, C., KRAMM, U., KUKLA, P.A. AND OKRUSCH, M. U-Pb monazite data relating to metamorphism and granite intrusion in the northwestern Khomas Trough, Damara Orogen, central Namibia.
- WATKINS, R.T. AND LE ROEX, A.P. Petrology and structure of syenite intrusions of the Okenyanya igneous complex.
- MARSCH, J.S., ERLANK, A.J. AND DUNCAN, A.R. Report: Preliminary geochemical data for dolerite dykes and sills of the southern part of the Etendeka Igneous Province.
- ZIEGLER, U.R.F. AND STOESSEL, G.F.U. Note: New constraints on the age of the Weener Intrusive Suite, the Gamsberg Granite and the crustal evolution of the Rehoboth Basement Inlier, Namibia.

Vol. 8, 1992, 159 pp.

N\$160.00

- STEVEN, N.M., ARMSTRONG, R.A. AND MOORE, J.M. New Rb-Sr data from the Central Zone of the Damara Orogen, Namibia
- BÜHN, B. AND STANISTREET, I.G. A Correlation of structural patterns and lithostratigraphy at Otjosundu with the Damara Sequence of the southern Central Zone, Namibia.
- BARR, J.M. AND REID, D.L. Hydrothermal alteration at the Haib porphyry copper deposit, Namibia: Stable isotope and fluid inclusion patterns.
- DINGLE, R.V. Structural and sedimentary development of the continental margin off southwestern Africa.
- DAVIS, C.P.N. AND VAN DER SPUIJ, D. The Kudu wells : Results of a biomarker study related to burial history modelling.
- KELBER, K.-P., FRANZ, L., STACHEL, T., LORENZ, V. AND OKRUSCH, M. Plant fossils from Gross Brukkaros (Namibia) and their biostratigraphical significance.
- MILLER, D.E. AND KINAHAN, J. The metallurgical analysis of copper beads and ore from archaeological sites in central Namibia.
- PIRAJNO, F., KINNAIRD, J.A., FALLICK, A.E., BOYCE A.J. AND PETZEL, V.W.F. Report: A preliminary regional sulphur isotope study of selected samples from mineralised deposits of the Damara Orogen, Namibia.
- JASPER, M.J.U., STANISTREET, I.G. AND CHARLESWORTH, E.G. Report: Preliminary results of a study of the structural and sedimentological evolution of the late Proterozoic/early Palaeozoic Gariiep Belt, southern Namibia.
- SIEGFRIED, P.R. Report: Results of preliminary investigation into the geology of the Diaz Point Formation. Lüderitzbucht, Namibia.
- SAYLOR, B.Z. Report: Progress report on the stratigraphy of the Nama Group, Namibia.
- SWART, R. Note: Cretaceous synvolcanic conglomerates on the coastal margin of Namibia related to the break-up of West Gondwana.
- HENRY, G., OSBORNE, M.A. AND SCHMEROLD, R.K. Note: Proposed lithostratigraphic subdivision of the Ugab Subgroup (Damara Sequence) in Kaokoland, Namibia.
- PICKFORD, M. Note: Age of supergene ore bodies at Berg Aukas and Harasib 3a,

Namibia.

STEVEN, N.M. Note: The potential for stratabound copper (-silver-platinum) mineralisation in the Rehoboth–Dordabis–Witvlei area, central Namibia: a new approach.

MARTINI, J. Note: Swaknoite $(\text{Ca}(\text{NH}_4)_2 (\text{HPO}_4)_2 \cdot \text{H}_2\text{O})$, orthorhombic, a new mineral from Arnhem Cave, Namibia.

STEVEN, N.M. A study of epigenetic mineralisation in the Central Zone of the Damara orogen, with special reference to gold, tungsten, tin and rare earth elements.

Vol. 9, 1994, 98 pp.

N\$100.00

MILNER, S.C., DUNCAN, A.R. EWART, A. AND MARSH, J.S. Promotion of the Etendeka Formation to Group Status: A new integrated stratigraphy.

WATKINS, R.T. AND LE ROEX, A.P. A reinvestigation of the Okenyanya igneous complex: a new geological map, structural interpretation and model of emplacement.

STACHEL, T., BREY, G. AND STANISTREET, I.G. Gross Brukkaros – The unusual intracaldera sediments and their magmatic components.

PICKFORD, M.H.F. A new species of *Propyrax* (Mammalia, Hydrocoidea) from the middle Miocene of Arrisdrift, Namibia.

STEVEN, N.M., BADENHORST, F.P. AND PETZEL, V.F.W. A review of gold occurrences in the Northern and Central Zone of the Damara Orogen and the underlying Mid-Proterozoic basement, central Namibia.

BECKER, T., AHRENDT, H. AND WEBER, K. Report: The geological history of the pre-Damara Gaub Valley Formation and the Weener Igneous Complex in the vicinity of Gamsberg.

STEVEN, N.M. Note: Mafic dykes in the Pre-Damara basement, south-east of Usakos, central Namibia

STEVEN, N.M. AND THATCHER, E.C. Note: A magnetite-bearing diorite with possible lamprophyric affinities at Eausiro West, Erongo Region, central Namibia.

Vol. 10, 1995, 151 pp.

N\$150.00

WILLNER, A.P. Pressure-temperature evolution of a low-pressure amphibolite facies terrane in central Bushmanland (Namaqua Mobile Belt; South Africa).

JUNG, S., HOFFER, E., MASBERG P. AND HOERNES, S. Geochemistry of granitic *in-situ* low-melt fractions – an example from the Central Damara Orogen.

OLIVER, G.J.H. The Central Zone of the Damara Orogen, Namibia, as a deep metamorphic core complex.

BOWDEN, P., HERD, D. AND KINNAIRD, J.A. The significance of Uranium and Thorium concentrations in pegmatitic leucogranites (alaskites), Rössing Mine, Swakopmund, Namibia

NEX, P. AND KINNAIRD, J.A. Granites and their mineralisation in the Swakop River area around Goanikontes.

PICKFORD, M.H.L. Review of the Riphean, Vendian and early Cambrian palaeontology of the Otavi and Nama Groups, Namibia.

HOAL, B.G. AND HEAMAN, L.M. The Sinclair Sequence: U-Pb age constraints from the Awasib Mountain area.

HATTON, C.J. The Bushveld Complex, a product of interaction among magmas derived from a mantle plume.

DEANE, J.G. The structural evolution of the Kombat Deposits, Otavi Mountainland, Namibia.

BORG, B.G. Metallogenesis of Neoproterozoic basins in Namibia and Botswana.

OBERTHÜR, T., HIRDES, W., HÖHNDORF, A., SCHMIDT MUMM, A., VETTER, U., WEISER, T., DAVIS, D.W., BLENKINSOP, T.G., AMANOR, J.A. AND LOH, G. A review of gold mineralisation in the Ashanti belt of Ghana and its relation to the crustal evolution of the terrane.

HOLZER, L., KAMBER, B.S., KRAMERS, J.D. AND FREI, R. The tectono-metamorphic event at 2 Ga in the Limpopo Belt and the resetting behaviour of the chronometers at high temperature.

EBERLE, D., ANDRITZKY, G. AND WACKERLE, R. The new magnetic data set of Namibia: Its contribution to the understanding of crustal evolution and regional distribution of mineralization.

CHEMALE JR., F., HARTMANN, L.A. AND DA SILVA, L.C. Stratigraphy and tectonism of the Brasiliano Cycle in southern Brasil.

Vol. 11, 1996, 82 pp.

N\$80.00

SAYLOR, B.Z. AND GROTZINGER, J.P. Reconstruction of important Proterozoic-Cambrian boundary exposures through the recognition of thrust deformation in the Nama Group of southern Namibia.

SMITHIES, R.H. AND MARCH, J.S. Alkaline rocks in the Kuboos-Bremen igneous province, southern Namibia: the Grootpenseiland and Marinkas Kwela Complexes.

DOMBROWSKI, A., HOERNES, S. AND OKRUSCH, M. Scapolitization in the Kuiseb Formation of the Damara Orogen: Geochemical and stable isotope evidence for fluid infiltration along deep crustal shear zones.

BECKER, T., HANSEN, B.T., WEBER, K. AND WIEGAND, B. U-Pb and Rb-Sr isotopic data for the Mooirivier Complex, Weener Igneous Suite and Gaub Valley Formation (Rehoboth Sequence) in the Nauchas area and their significance for Paleoproterozoic crustal evolution in Namibia.

HOFFMAN, P.F., HAWKINS, D.P., ISACHSEN, C.E. AND BOWRING, S.A. Precise U-Pb zircon ages for early Damara magmatism in the Summas Mountains and Welwitschia Inlier, northern Damara belt, Namibia.

OLIVIER, C.J.H. AND KINNAIRD, J.A. The Rössing-SJ dome, Central Zone, Damara Belt, Namibia: an example of mid-crustal extensional ramping.

LEHTONEN, M.I., MANNINEN, T.E.T. AND SCHREIBER, U.M. Report on the lithostratigraphy of the area between the Swakop, Khan and lower Omaruru Rivers, Namib Desert.

HOFFMANN, K.-H. AND PRAVE, A.R. A preliminary note on a revised subdivision and regional correlation of the Otavi Group based on glaciogenic diamictites and associated cap dolostones.

Vol. 12, 2000. Special Issue Henno Martin Commemorative Volume, 414 pp.

N\$415.00

SCHNEIDER, G.I.C. The History of Geological Survey of Namibia.

CORNER, B. Crustal framework of Namibia derived from magnetic and gravity data

HOAL, K.O., HOAL, B.G., GRIFFIN, W.L. & ARMSTRONG, R.A. Characterisation of the age and nature of the lithosphere in the Tsumkwe region, Namibia.

BECKER, T. & BRANDENBURG, A. The evolution of Alberta Complex, Naub Diorite and Elim Formation within the Rehoboth Basement Inlier, Namibia: geochemical constraints.

BECKER, T., DIEDRICH, B., HANSEN, B.T. & WEBER, K. Weener Igneous Complex: geochemistry and implications for the evolution of the Palaeoproterozoic Rehoboth basement inlier; Namibia.

COLLISTON, W.P. & SCHOCH, A.E. Mid-Proterozoic tectonic evolution along the Orange River on the border between South Africa and Namibia.

PORADA, H. & LÖFFLER, T. Microbial shrinkage cracks in siliciclastic rocks of the Neoproterozoic Nosib Group (Damara Supergroup) of central Namibia.

KILLICK, A. The Matchless Belt and associated sulphide mineral deposits, Damara Orogen, Namibia.

DE KOCK, G.S., EGLINGTON, B., ARMSTRONG, R.A., HARMER, R.E. & WALRAVEN, F. U-Pb and Pb-Pb ages on the Naauwpoort rhyolite, Kawakeup leptite and Okongava Diorite: implication for the onset of rifting and of orogenesis in the Damara belt, Namibia.

MALLOOF, A.C. Superposed folding at the junction of the inland and coastal belts, Damara Orogen, NW Namibia.

PUHAN, D., FILLIE, S. & HENKEL, N. Evolution of the assemblage magnesite and quartz by metasomatic reactions within metadolomites during retrogressive metamorphism in the southern Damara Orogen, Namibia.

GROSS, C.J., WEBER, K., SIEGSMUND, S. & VOLLBRECHT, A. Abnormal grain growth and Fe/Mn stained fluid paths in metacarbonates of the Damara Orogen (Namibia).

MASBERG, P. Garnet growth in medium-pressure granulite facies metapelites from the central Damara Orogen: igneous versus metamorphic history.

SETH, B., OKRUSCH, M., WILDE, M. & HOFFMANN, K.-H. The Voetspoor Intrusion, Southern Kaoko Zone, Namibia: mineralogical, geochemical and isotopic constraints for the origin of a syenitic magma.

- McDERMOTT, F., HARRIS, N.B.W. & HAWKESWORTH, C.J. Geochemical constraints on the petrogenesis of Pan-African A-type granites in the Damara Belt, Namibia.
- NOERTEMANN, M.F.J., MÜCKE, A., WEBER, K. & MEINERT, L.D. Mineralogy of the Navachab skarn deposit, Namibia: an unusual Au-bearing skarn in high-grade metamorphic rocks.
- JACOB, R.E., MOORE, J.M. & ARMSTRONG, R. Zircon and titanite age determinations from igneous rocks in the Karibib District, Namibia: implications for Navachab vein-style gold mineralization.
- MAIDEN, K. & HUGHES, M. Mount Isa and Tsumeb: a comparative metallogenic study.
- FRIMMEL, H. The stratigraphy of the Chameis Sub-terrane in the Gariep Belt in southwestern Namibia.
- JASPER, M.J.U., STANISTREET, I.G. & CHARLESWORTH, E.G. Neoproterozoic inversion tectonics, half-graben depositories and glacial controversies, Gariep fold-thrust belt, southern Namibia.
- FRIMMEL, H. The Pan-African Gariep Belt in southwestern Namibia and western South Africa.
- BORG, G. Regional controls on sediment-hosted Pb-Zn (Ba-Cu) occurrences within the Pan-African orogenic belts of Namibia.
- GROTZINGER, J.P. Facies and paleoenvironmental setting of thrombolite-stromatolite reefs, Terminal Proterozoic Nama Group (ca. 550 – 548 Ma), central and southern Namibia.
- BANGERT, B., STOLLHOFEN, H. GEIGER, M. & LORENZ, V. Fossil record and high-resolution tephrostratigraphy of Carboniferous glaciomarine mudstone, Dwyka Group, southern Namibia.
- HOLZFÖRSTER, F., STOLLHOFEN, H. & STANISTREET, I.G. Lower Permian deposits of the Huab area, NW Namibia: A continental to marine transition.
- WANKE, A., STOLLHOFEN, H., STANISTREET, I.G. & LORENZ, V. Karoo unconformities in NW Namibia and their tectonic implications.
- JERRAM, D.A., MOUNTNEY, N., HOWELL, J. & STOLLHOFEN, H. The Fossilised Desert: Recent development in our understanding of the Lower Cretaceous deposits in the Huab Basin, NW Namibia.
- BAUMGARTNER, M.C. LE ROEX, A.P. & GURNEY, J.J. Mantle and crustal xenoliths from the Okenyena lamprophyre diatreme: constraints on the upper mantle and lower crust beneath the Damara Belt, northwestern Namibia.
- VERWOERD, W.J., RETIEF, E.A. & PRINS, P. The Etanenoberg Alkaline Complex, Namibia.
- PIRAJNO, F., PHILLIPS, D. & ARMSTRONG, R.A. Volcanology and eruptive histories of the Erongo Volcanic Complex and the Paresis Igneous Complex, Namibia: Implications for mineral deposit styles.
- TRUMBULL, R.B., EMMERMANN, R., BÜHN, B., GERSTENBERGER, H., MINGRAM, B., SCHMITT, A. & VOLKER, F. Insights on the genesis of the Cretaceous Damaraland igneous complexes in Namibia from a Nd- and Sr-isotopic perspective.
- MILLER, R.McG. The Agate Mountain Carbonatite Complex, Cape Fria, NW Namibia.
- AIZAWA, M., BLUCK, B., CARTWRIGHT, J., MILNER, S., SWART, R. & WARD, J. Constraints on the geomorphological evolution of Namibia from the offshore stratigraphic record.
- LORENZ, V., STACHEL, T., KURSZAUKIS, S. & STANISTREET, I.G. Volcanology of the Gross Brukkaros Field, southern Namibia.
- KURSZAUKIS, S. & LORENZ, V. Volcanology of the kimberlitic Gibeon Volcanic Field, southern Namibia.
- PICKFORD, M. Neogene and Quaternary vertebrate biochronology of the Sperrgebiet and Otavi Mountainland, Namibia.
- SENUT, B. Fossil ratite eggshells : a useful tool for Cainozoic biostratigraphy in Namibia.
- MEIN, P., PICKFORD, M. & SENUT, B. Late Miocene micromammals from the Harasib karst deposits, Namibia. Part I – Large muroids and non-muroid rodents.
- MEIN, P., PICKFORD, M. & SENUT, B. Late Miocene micromammals from the Harasib karst deposits, Namibia. Part 2a – Myocricetodontinae, Petromyscinae and Namibimyinae (Redentia, Gerbillidae).
- COCKBURN, H.A.P. & SUMMERFIELD, M.A. A progress report on the use of *in situ*-produced cosmogenic isotopes to evaluate rates of landscape development in central Namibia.
- SIMMONDS, A.LE. & SMALLEY, T.J. Kalahari aquifers in the Gam area of north-eastern

Namibia.

| | |
|---|------------------|
| <u>Vol. 13, 2004, 106 pp.</u> | N\$105.00 |
| MWIYA, S. An Overview of Semi-Quantitative, Qualitative and Knowledge-Based System Methodologies Relevant to Solid Waste Disposal Site Design in Arid and Semiarid Environments | |
| MWIYA, S. & GILES, D. A knowledge-based approach to Municipal Solid Waste Disposal Site Development in the Karstified Dolomitic terrain around the town of Tsumeb in North-Central Namibia | |
| SCHNEIDER, G.I.C. & WALMSLEY, B. The Sperrgebiet Land Use Plan – An example of integrated Management of Natural Resources | |
| NGUNO, A.K. Kimberlite indicator minerals of the Gibeon Kimberlite Province (GKP), southern Namibia: Their character and distribution in kimberlite intrusions and fluvial sediments | |
| MEIN, P., PICKFORD, M. & SENUT, B. Late Miocene micromammals from the Harasib karst deposits, Namibia. Part 2b - Cricetomyidae, Dendromuridae and Muridae, with an addendum on the Myocricetodontinae | |
| SCHNEIDER, T., BECKER, T., BORG, G., HILKEN, U., HANSEN, B.T. & WEBER, K. New U-Pb zircon ages of the Nückopf Formation and their significance for the Mesoproterozoic event in Namibia | |
| BECKER, T., WIEGAND, B., HANSEN, B.T. & WEBER, K. Sm-Nd, Rb-Sr and U-Pb data from the Rehoboth Basement Inlier, Namibia: Evidence of a Paleoproterozoic magmatic arc | |
| HAHN, L., SOLESBURY, F. & MWIYA, S. Assessment of Potential Environmental Impacts and Rehabilitation of Abandoned Mine Sites in Namibia | |
| BARTH, A., ECKARDT, J., PETZEL, V. & SCHREIBER, U. Earth Data Namibia - a milestone in information management at the Geological Survey of Namibia: background, data base design, features, further planning | |
| AJAGBE, S.D. The Economic Geology Mineral Resources Information Series – an important step towards a successful mineral exploration programme | |
| BECKER, T. & GOSCOMBE, B. The geochronological database of Namibia | |
| <u>Vol. 14, 2009, 93 pp.</u> | N\$100.00 |
| <u>Vol. 15, 2013, 141 pp.</u> | N\$100.00 |
| <u>Vol. 16, 2015, 262 pp.</u> | N\$100.00 |
| <u>Vol. 17, 2016, 238 pp.</u> | N\$100.00 |
| <u>Vol. 18, 2018, 131 pp.</u> | N\$100.00 |
| <u>Vol. 19, 2018, 140 pp.</u> | N\$100.00 |
| <u>Vol. 20, 2018, 162 pp.</u> | N\$100.00 |
| <u>Vol. 21 2019, 114 pp.</u> | N\$100.00 |

Note: The Communication series is available free of charge online at <http://www.mme.gov.na/publications/?designation=gsn>

1.7 DEPARTMENTAL REPORTS

| | |
|---|-----------------|
| MILLER, R. McG. 1985. The Mining and Production of Diamonds at CDM (1945-1983). | N\$45.00 |
|---|-----------------|

1.8 SPECIAL PUBLICATIONS

1.8.1 *Special publication of the Geological Survey of Namibia*

GEOLOGICAL SURVEY OF NAMIBIA. 1992. The Mineral Resources of Namibia, 598 pp. **N\$600.00**

GEOLOGICAL SURVEY OF NAMIBIA. 1992. The Mineral Resources of Namibia, CD (pdf) **N\$600.00**

1.8.2 *Special publications of the Ministry of Mines and Energy: Available for free online*

MINISTRY OF MINES AND ENERGY. 1993. Mineral investment opportunities in Namibia : Project File. 130 pp.

MURRAY, R. 1993. Mineral Investment in Namibia. Mining Journal Research Series in cooperation with the Ministry of Mines and Energy. 107 pp.

1.8.3 *Special Publication 11 of the Geological Society of South Africa*

MILLER, R. McG. (Ed.) 1983. Evolution of the Damara Orogen of South West Africa/Namibia. 515 pp. **N\$515.00**
(Includes geological maps, scale 1:500 000).

MILLER, R. McG. (Ed.) 1983. Evolution of the Damara Orogen of South West Africa/Namibia. **N\$265.00**
The Pan-African Damara Orogen of South West Africa/Namibia by R. McG. Miller, pp 431-515. (Includes geological maps, scale 1:500 000).

1.8.4 *Special publication of the Geological Society of Namibia and the Desert Ecological Research Unit of Namibia 1990*

Environmental Implications of Mining and Prospecting in the Namib, 57 pp. **N\$60.00**
OUT OF PRINT : Photocopies only available

Proterozoic crustal & Metallogenic Evolution - Abstracts. 1994. 79 pp. **N\$85.00**
OUT OF PRINT : Photocopies only available

Proterozoic crustal & Metallogenic Evolution – Excursion guides 1, 2, 3, 4, 5. (sold separately), 121 pp. **N\$30.00 each**
OUT OF PRINT : Photocopies only available

1.8.5 *SADC Publications. Mining Sector Coordinating Unit. Mineral Resource Survey Programme*

Bauxite deposits in the SADC region. (Project AAA 3.5), 1997. **N\$50.00**

Heavy-mineral sand deposits in the SADC region. (Project AAA 3.6), 1997. **N\$50.00**

Diamonds in the SADC Region (Project AAA 1.2), 1999. **N\$50.00**

1.8.6 *Special Publication (Minerals Development Fund): Also available in pdf*

MILLER, R. McG. (Ed.) 2008. Geology of Namibia. **N\$ 1200.00**
Volume 1 : Archaean to Mesoproterozoic
Volume 2 : Neoproterozoic to Lower Palaeozoic
Volume 3 : Palaeozoic to Cenozoic

MILLER, R. McG. (Ed.) 2008. Geology of Namibia. Pdf format **N\$ 2500.00**
Volume 1 : Archaean to Mesoproterozoic
Volume 2 : Neoproterozoic to Lower Palaeozoic
Volume 3 : Palaeozoic to Cenozoic

1.8.7 Special Publication (Geohydrology)

| | |
|---|-------------------|
| Groundwater of Namibia (book with 2 maps) | N\$ 300.00 |
| Groundwater of Namibia (2 maps only) | N\$ 150.00 |

2. REPORTS ON OPEN FILE**2.1 REGIONAL GEOLOGY**

| | | |
|------|--|------------------|
| RG-1 | The geology and structure of the area between Etjo and Waterberg, Areas 2116 and 2017. G Lüdtkke, 1970, 10 pp. | N\$15.00 |
| RG-2 | Preliminary report on the stratigraphy of the Karoo Supergroup in the vicinity of Toscanini Diamond Mine. R McG Miller, 1972. 4 pp. | N\$10.00 |
| RG-3 | The geology of an area south-east of Walvis Bay: Lithology, sedimentation and field relationships. E W Sawyer, 1976. 123 p, 13 diagrams, 6 maps. | N\$170.00 |
| RG-4 | Pleistocene to recent faulting in the area west of Omaruru (SWA/Namibia). J A Klein, 1980. 35 p, 2 maps. | N\$60.00 |
| RG-5 | Regional geology of areas 2115 C and 2115 DC. N I Watson, 1982. 71 pp. | N\$75.00 |
| RG-6 | The regional geology of northeast South West Africa/Namibia. W Hegenberger, 1982, 25 pp. | N\$30.00 |
| RG-7 | Voorlopige verslag oor die groep Ecca in gebiede 2518 A en C.W Grote, 1984. 28 pp. | N\$28.00 |
| RG-8 | The Stratigraphy of Namibia. R McG Miller, 1982, 35 pp. | N\$35.00 |

2.2 MINERAL RESOURCE SERIES

| | | |
|--------|---|-----------------|
| MRS 01 | Asbestos. G I C Schneider & G Genis, 1992, 2 pp. | N\$10.00 |
| MRS 02 | Alunite. G I C Schneider, 1992, 1 pp. | N\$10.00 |
| MRS 03 | Barite. G I C Schneider & K G Seeger, 1992, 4 pp. | N\$10.00 |
| MRS 04 | Corundum. G I C Schneider & G Genis, 1992, 1 pp. | N\$10.00 |
| MRS 05 | Semi-Precious Stones. G I C Schneider & K G Seeger, 1992, 16 pp. | N\$20.00 |
| MRS 06 | Tin. B J M Diehl, 1992, 24 pp. | N\$30.00 |
| MRS 07 | Andalusite-Kyanite-Sillimanite. G I C Schneider & N I Watson, 1992, 3 pp. | N\$10.00 |
| MRS 08 | Feldspar. G I C Schneider, 1992, 2 pp. | N\$10.00 |
| MRS 09 | Fluorite. G I C Schneider & K G Seeger, 1992, 9 pp. | N\$15.00 |
| MRS 10 | Gypsum. G I C Schneider & G Genis, 1992, 3 pp. | N\$10.00 |
| MRS 11 | Iceland Spar. G I C Schneider & W F Hegenberger, 1992, 2 pp. | N\$10.00 |
| MRS 12 | Niobium-Tantalum. B J M Diehl, 1992, 15 pp. | N\$20.00 |
| MRS 13 | Diatomite. G I C Schneider & G Genis, 1992, 2 pp. | N\$10.00 |
| MRS 14 | Nitrate. G I C Schneider & G Genis, 1992, 1 pp. | N\$10.00 |
| MRS 15 | Thorium, Yttrium and Rare Earth Elements. B J M Diehl, 1992, 5 pp. | N\$10.00 |
| MRS 16 | Phosphate. G I C Schneider & C P Schreuder, 1992, 11 pp. | N\$15.00 |
| MRS 17 | Graphite. G I C Schneider & G Genis, 1992, 3 pp. | N\$10.00 |
| MRS 18 | Gold. M F H Hirsch & G Genis, 1992, 18 pp. | N\$25.00 |
| MRS 19 | Lead and Zinc. R R Wartha & G Genis, 1992, 43 pp. | N\$50.00 |
| MRS 20 | Tungsten. B J M Diehl, 1992, 10 pp. | N\$15.00 |
| MRS 21 | Salt. G I C Schneider & G Genis, 1992, 12 pp. | N\$15.00 |
| MRS 22 | Talc and Pyrophyllite. G I C Schneider, 1992, 2 pp. | N\$10.00 |
| MRS 23 | Wollastonite. G I C Schneider & C P Schreuder, 1992, 4 pp. | N\$10.00 |
| MRS 24 | Soda Ash and Thenardite. G I C Schneider & G Genis, 1992, 5 pp. | N\$10.00 |
| MRS 25 | Mica. B J M Diehl, 1992, 2 pp. | N\$10.00 |
| MRS 26 | Sepiolite. G I C Schneider & K G Seeger, 1992, 2 pp. | N\$10.00 |
| MRS 27 | Dimension Stone. B J M Diehl, 1992, 15 pp. | N\$20.00 |
| MRS 28 | Lithium, Beryllium and Cesium. B J M Diehl, 1992, 13 pp. | N\$20.00 |
| MRS 29 | Sulphur and Pyrite. R R Wartha & N I Watson, 1992, 6 pp. | N\$10.00 |
| MRS 30 | Vanadium. R R Wartha & C P Schreuder, 1992, 14 pp. | N\$20.00 |

| | | |
|--------|---|------------------|
| MRS 31 | Germanium and Gallium. G I C Schneider, 1992, 2 pp. | N\$10.00 |
| MRS 32 | Molybdenum. H Roesener, C P Schreuder, 1992, 5 pp. | N\$10.00 |
| MRS 33 | Cobalt and Nickel. H Roesener & C P Schreuder, 1992, 6 pp. | N\$10.00 |
| MRS 34 | Industrial Rocks. G I C Schneider & B J M Diehl, 1992, 17 pp. | N\$20.00 |
| MRS 35 | Bentonite and Hectorite. G I C Schneider, 1992, 1 pp. | N\$10.00 |
| MRS 36 | Iron. H Roesener & C P Schreuder, 1992, 11 pp. | N\$15.00 |
| MRS 37 | Antimony. G I C Schneider, 1992, 2 pp. | N\$10.00 |
| MRS 38 | Manganese. G I C Schneider, 1992, 9 pp. | N\$15.00 |
| MRS 39 | Arsenic. G I C Schneider, & G Genis, 1992, 4 pp. | N\$10.00 |
| MRS 40 | Cadmium. G I C Schneider & G Genis, 1992, 2 pp. | N\$10.00 |
| MRS 41 | Silver. M F H Hirsch & G Genis, 1992, 22 pp. | N\$25.00 |
| MRS 42 | Bismuth. G I C Schneider, 1992, 3 pp. | N\$10.00 |
| MRS 43 | Chromium. G I C Schneider & C P Schreuder 1992, 3 pp | N\$10.00 |
| MRS 44 | Titanium. G I C Schneider, 1992, 4 pp. | N\$10.00 |
| MRS 45 | Zirconium. G I C Schneider, 1992, 1 pp. | N\$10.00 |
| MRS 46 | Garnet. G I C Schneider, 1992, 2 pp. | N\$10.00 |
| MRS 47 | Quartz. G I C Schneider, 1992, 3 pp. | N\$10.00 |
| MRS 48 | Coal. W F Hegenberger, 1992, 29 pp. | N\$35.00 |
| MRS 49 | Copper. G I C Schneider & K G Seeger, 1992, 118 pp. | N\$125.00 |
| MRS 50 | Diamonds. G I C Schneider & R McG Miller, 1992, 32 pp. | N\$35.00 |
| MRS 51 | Hydrocarbons. R McG Miller, 1992, 19 pp. | N\$25.00 |
| MRS 52 | Uranium. Mr H Roesener & C P Schreuder, 55 pp. | N\$60.00 |

2.3 ECONOMIC GEOLOGY

| | | |
|--------|--|-----------------|
| EG 001 | Geological Report - Ondundu Copper Mines (Heath, D.C. 1960). 5 pp. | N\$10.00 |
| EG 002 | Report on an asbestos prospect on the farm Hopewell 244. (Campbell, D. 1951). 3 pp. | N\$10.00 |
| EG 003 | Report on the geology of the Friedenau and Matchless Amphibolites between Windhoek and Kuiseb 281 (Hälbich, I.W. 1966). 9 pp. 2 maps. | N\$30.00 |
| EG 004 | The Tses (S.W.A.)-occurrence of barite (heavy spar). (Brockmann, M.H.C. 1978). 2 pp. | N\$10.00 |
| EG 005 | The Ondundu-Otjiwapa anticline (Thomas ?, 1932 ?). 11 pp. | N\$15.00 |
| EG 006 | Interim reports on the Neuras Gold Prospect of the Windhoek Gold Mines (Pty) Ltd, (De Kock, W.P. 1930). 18 pp., (De Kock, W.P. 1933). 9 pp. (Kovaloff, P) 18 pp. + 2 maps, (Scholl, A.O. 1931) 6 pp. | N\$70.00 |
| EG 007 | Barytes, Blydskap 268, Outjo District (Carr, R.G. 1978). 9 pp. 1 map | N\$20.00 |
| EG 008 | Beryl in the Warmbad and Keetmanshoop District. (De Kock, W.P. 1932) 6 pp. | N\$10.00 |
| EG 009 | The occurrence of gold, copper, lead and barytes on the farm Witkrans 342, Rehoboth District (Anon, undated). 5 pp. | N\$10.00 |
| EG 010 | Preliminary report on the Ondundu gold and copper occurrences, Otjihorongo Reserve (Cooke, R 1965). 10 pp. | N\$10.00 |
| EG 011 | The beryl on the farm Nakeis No. 11, S.W.A. (Schwellnus, C.M. 1938, 1 pp. | N\$10.00 |
| EG 012 | The beryl, pollucite, phlogopite claims (Martin, H. 1952). 4 pp. | N\$10.00 |
| EG 013 | The Rooibank iron deposit (Heath, D.C. 1961). 1 pp., 1 map. | N\$10.00 |
| EG 014 | The lead occurrence at Hohewarte (Gevers. T.W. & Baumann Max, 1929), 22 pp. (Siewwright F.R. 1928), 6 pp., (Schwellnus C.M., 1944) 5 pp. | N\$35.00 |
| EG 015 | Report on the mineral occurrences of Ai-Ais, S.W.A. (Haughton, S.H. and Frommurze, H.F. undated). 21 pp. | N\$25.00 |
| EG 016 | Report on examination of manganese deposits in the neighbourhood of Otjosondu (Dickson, A.F. 1941). 7 pp., sketch. | N\$15.00 |
| EG 017 | The occurrence of beryl on the farm Dassiefontein 87, Keetmanshoop District. (Anon, 1961). 4 pp. | N\$10.00 |
| EG 018 | Minerale-hulpbronne en Mynbou-ontwikkeling - Owambo. (Söhngge, G. 1974). 34 pp + 1 borehole map + 1 map | N\$55.00 |
| EG 019 | A report on the geology of the Klein Aub copper prospect, Rehoboth District. (Anon 1962 ?) 8 pp., 1 map. | N\$20.00 |
| EG 020 | The geology of the Otjosondu manganese occurrence (Vermaak, C.F. 1969). 7 | N\$20.00 |

| | | |
|--------|---|------------------|
| | pp + 1 map | |
| EG 021 | Reserwe bepaling van die Otjosondu (Ebenezer 377) sekondere mangaanafsetting (Schreuder, C.P. 1981). 5 pp. | N\$10.00 |
| EG 022 | Minor Cu-occurrences: Rehoboth; KwaKwas 251, Hamis 280, Opdam 284, Witkranz 342, Auchas 347, (Söhnge, G and Linning, K. 1961/62). 29 pp. | N\$35.00 |
| EG 023 | Geological report on the Uis Tin Mine in S.W.A. (Schwellnus, C.M. 1942). 7 pp. | N\$10.00 |
| EG 024 | Geological report on the properties of Namib Tin Mines Ltd. and Omaruru Tin Mining Company Ltd., S.W.A. (Gevers, T.W. and Dunne, J.C. 1949). 67 pp. | N\$70.00 |
| EG 025 | Copper occurrences on Vergeleë 380, Gibeon District, Schlip and environs, Farm Schlipmündung, Kalkrand District and Khorrob 65, Keetmanshoop District. (Anon, 1963) 4 pp. | N\$10.00 |
| EG 026 | Alluvial gold occurrence on Epako 38. (Rossouw, P.J. 1937) 8 pp. | N\$15.00 |
| EG 027 | Scheelite : The Natas Mine, S.W.A. (Joubert, G.K. 1943) 5 pp. | N\$10.00 |
| EG 028 | Scheelite : Prospecting, S.W.A. : Claims C. and P. Weidner, Sperlingputz, Hakkiesdoorn and Crown Land (Joubert, G.K. 1943). 5 pp. | N\$10.00 |
| EG 029 | Memorandum on the vanadium ores of the Grootfontein- Tsumeb District of S.W.A. (Frood, J.E.B. 1921). 18 pp. | N\$25.00 |
| EG 030 | Geological report on the vanadium deposits of Abenab, Baltika, Uitsab and Berg Aukas (Korn, H. and Martin, H. 1937). 8 pp. | N\$15.00 |
| EG 031 | The Daberas alunite occurrence, Keetmanshoop District, S.W.A. (Barnard, K.J. 1962). 6 pp. | N\$10.00 |
| EG 032 | Asbestos on Kuchanas and Kochena in the Keetmanshoop District (De Kock, W.P. 1935). 9 pp. | N\$15.00 |
| EG 033 | Extract of report - Solar Development Company in concession area : Sandamap, Namib lead mine and Otjiwarongo District. (Schröder, C.I. 1932). 14 pp. | N\$20.00 |
| EG 034 | Verkenningsondersoek van klei-afsettings langs die Okavango-rivier (Schreuder, C.P. 1980). 10 pp., 2 Fig. | N\$20.00 |
| EG 035 | Interim report of the Coal Commission of South West Africa. 124 pp. | N\$145.00 |
| EG 036 | Corundum prospect on the farm Hochfeld 112, Warmbad District (De Kock, W.P. undated). 4 pp. | N\$10.00 |
| EG 037 | The Garub Fluorspar Mine (De Kock, W.P. ?1932). 15 p, 1 map. | N\$30.00 |
| EG 038 | The Zinc-Lead-Copper deposits of the Rosh Pinah Mine, South West Africa. (Van Vuuren, C. 1981). 24 pp. | N\$30.00 |
| EG 039 | Economic geology, Ondundu Mine. (Anon, 1962). 27 pp. | N\$35.00 |
| EG 040 | Report on the geology of the Omburo fluorspar deposits, Omaruru District (Van Zijl, P.J. 1953). 6 pp. | N\$10.00 |
| EG 041 | The geology of the Okorusu fluorspar deposits, Otjiwarongo District (Van Zijl, P.J. 1956). 11 pp. | N\$15.00 |
| EG 042 | Investigation of the Rehoboth Gold Field, South West Africa. (Snowdowne, J.B.H. 1964). 12 pp, 12 maps. | N\$130.00 |
| EG 043 | The occurrence of garnet near Husab in the Swakopmund District of S.W.A. (Gevers, T.W.1930). 4 pp. | N\$10.00 |
| EG 044 | The graphite prospect at Aukam, District of Bethanie (De Kock, W.P. 1935). 10 pp. | N\$15.00 |
| EG 045 | The Zn-Pb-Cu deposits at the Rosh Pinah Mine. (Page, D.C. and Kindl, S. 1978.) 17 pp., 3 maps. | N\$50.00 |
| EG 047 | The Iceland Spar deposits of Mariental and Rehoboth (De Kock, W.P. undated). 11 pp. | N\$15.00 |
| EG 048 | Die voorkoms van ilmeniethoudende sand langs die weskus in die Distrikte Swakopmund en Omaruru (Hugo, P.J. 1968). 4 pp. | N\$10.00 |
| EG 056 | Beryl in S.W.A. (De Kock, W.P. 1935). 32 pp. | N\$35.00 |
| EG 060 | Crocoite, Tourmaline and Chalcodony on the farm Otjoruharui 251, S.W.A. (Schwellnus, C.M. 1942). 4 pp.6 | N\$10.00 |
| EG 061 | Gemstones (Seeg3er, KG. 1966). 47 pp. | N\$50.00 |
| EG 068 | Piezo-electric quartz occurrences in the western Rehoboth area, S.W.A. (Schwellnus, C.M. 1942). 23 p + Gener3al report on Piezo-electric quartz, 15 pp. | N\$45.00 |

- EG 069 Geologiese verslag oor die soutpanne langs die weskus tussen Swakopmund en die Kunenemond, Suidwes-Africa (Toerien, D.K. 1964) 30 pp. + 3 maps **N\$65.00**
- EG 070 Geological report on the Cape Cross Salt Pan (Linning, K. 1965). 14 pp; 1 map **N\$30.00**

| | | |
|--------|---|------------------|
| EG 071 | Interim verslag oor die voorkomste van verskillende soute verwant aan die evaporiet-minerale in Owamboland (Toerien, D.K. en Brandt, J.W. 1965). 51 pp. 2 diagrams. | N\$50.00 |
| EG 072 | Results of boreholes drilled for brine in the Kalahari Beds, southern Owamboland (Hugo, P.J. 1970). 18 pp, 2 Fig., 2 Table, 11 pp. Appendices | N\$40.00 |
| EG 073 | Preliminary report on the occurrences of sodium nitrate (Anon, undated) 17 pp. | N\$20.00 |
| EG 074 | Prospekteerwerk in die Kunene Basiese Kompleks (Anon, undated). 6 pp. | N\$10.00 |
| EG 075 | Report on the preliminary sampling of apatite-rich carbonatite occurrences at Epembe in the northeastern Kaokoveld (Toerien, D.K., 1965). 4 pp + 1 map | N\$25.00 |
| EG 076 | Notes on the economic geology of South West African carbonatites occurrences (Verwoerd, W.J. 1965). 3 pp. | N\$10.00 |
| EG 078 | The mining potential of the Kamanjab area (Seeger, K.G. 1980). 4 pp. | N\$10.00 |
| EG 079 | Mining : Owamboland (G.S.O 1968). 8 pp. | N\$15.00 |
| EG 080 | Report on the core-drilling programme in Owamboland 1967-68 (Hugo, P.J. 1969). 36 pp, 1 block diagram borehole logs, 2 diagrams, 1 seismic profiling map. | N\$65.00 |
| EG 081 | Stratigraphic test boreholes: (borehole logs) Owamboland (Hugo, P.J. 1969). 142 pp. 5 diagrams | N\$170.00 |
| EG 082 | Die delfstof potensiaal van Rehoboth Gebiet (Anon, 1976). 6 pp. | N\$10.00 |
| EG 083 | Pegmatites of the Cape Cross-Uis Pegmatite Belt, Namibia : Geology, mineralisation, Rb-Sr characteristics and petrogenesis of rare metal pegmatites (Diehl, B.J.M., 1990), 50 pp. | N\$55.00 |
| EG 084 | Geology and mineralisation of the Rubicon Pegmatite, Namibia (Diehl, B.J.M. & Schneider, G.J.C, 1990) 20 p, + 1 map | N\$35.00 |
| EG 085 | The potential of marbles in the Karibib Formation, Damara Sequence, as a raw material for the manufacture of cement in SWA/Namibia. (Christelis, G.C. 1985). 29 p, 13 figs. | N\$95.00 |
| EG 086 | The coal potential of the Toscanini Area, Skeleton Coast Park. (Schommarz, R.E. 1988). 15 pp. 13 fig. 5 tables. | N\$110.00 |
| EG 087 | SWA Coal Project (Aranos Basin).CDM Mineral Survey, Vol. 1, 61 pp. & Vol. 2 (maps). | N\$300.00 |
| EG 088 | Mineral exploration targets in Namibia (Miller, R.McG. 1992). 5 pp. | N\$10.00 |
| EG 089 | Index to farms and their related prospecting grants. [Roesener, H. & Roux, A. (1995)] 42 pp. | N\$45.00 |
| EG 090 | Prospecting Grants Summary Information. (H. Roesener, 1995) 104 pp. | N\$110.00 |
| EG 091 | Explanatory note on the geology and ore deposits of the Orange and Kalkfeld areas, the Republic of Namibia. 44 pp, 1 map. | N\$60.00 |
| EG 092 | Industrial Minerals in the Namibian Economy. (D.P. Piper, 1996) 20 pp. | N\$25.00 |
| EG 093 | Namibian Imports of Industrial Minerals: Opportunities for Import Substitution. (D.P. Piper, 1996) 28 pp. | N\$35.00 |
| EG 094 | Namibia: A new source of ceramic raw materials. (A.J. Bloodworth & D.P. Piper, 1996) 6 pp. | N\$10.00 |
| EG 095 | International Trade in Industrial Minerals : Export opportunities for Namibian resources. (D.P.Piper, 1997). 26 pp. | N\$30.00 |
| EG 096 | Industrial mineral resources of Namibia : provisional spreadsheets (D.P. Piper, 1997). 53 pp. | N\$60.00 |
| EG 097 | A Preliminary Survey of Marbles in the Karibib – Swakopmund area: Geology and Laboratory Evaluation. (D.P. Piper, 1997). 44 pp. | N\$50.00 |
| EG 098 | NaiNais Tin-Tantalite (R.J. Burnett, 1997) 23 pp. | N\$30.00 |
| EG 099 | Investigation of Green Garnet Occurrences of Farm Tumis 20 and Environs. (R.J. Burnett, 1997). 20 pp. | N\$25.00 |
| EG 100 | Talc – Dolomite Marbles of the Waldburg Formation, Oamites Area : Mineralogy & Use-related Properties. (G.E. Bessinger & D.P. Piper, 1998), 11 pp. + colour map. | N\$30.00 |

| | | |
|--------|---|-----------------|
| EG 101 | Ceramic Clay Resources, Mariental: Preliminary resource assessment and laboratory evaluation. (D.P. Piper, A.J. Bloodworth & M. Siyambango). 42 pp. | N\$45.00 |
| EG 102 | Ceramic Clay Resources, Mariental : Results of Forming and Firing Trials of Ceramic Bodies. (D.P. Piper & C. Kyl, 1998) 17 pp. | N\$20.00 |
| EG 103 | Namibia's Principal Industrial Mineral Deposits. (D.P. Piper, 1998) | N\$10.00 |

2.4 GEOPHYSICS

2.4.1 OPEN FILE PUBLICATIONS (Available at GS Sales)

| | | |
|--------|--|------------------|
| GPX-1 | Grondradiometrie opname : Gebied B. SWA. P J Hugo, November 1971, 3 pp., 1 map. | N\$20.00 |
| GPX-2 | Gravity results from the continental margin of South-Western Africa. R A Scrutton, 1972. 18 pp. | N\$25.00 |
| GPX-3 | Hereroland S.W.Africa, Preliminary aeromagnetic interpretation. D J Richards, 1973. 7 pp., 1 map (1:250 000). | N\$20.00 |
| GPX-4 | Operational Report on Airborne Geophysical Survey : (S6/74). 44 pp. | N\$50.00 |
| GPX-5 | Airborne radiometric interpretation Block S4/73, Swakopmund. (Sheet : 2114; 2214). D J Richards, November 1974. 37 pp. | N\$40.00 |
| GPX-6 | Operational Report on Airborne Geophysical Survey : (S7/75). 23 pp. | N\$30.00 |
| GPX-7 | Operational Report on Airborne Geophysical Survey : (S8/76 and S9/76). 18 pp., 1 map. | N\$35.00 |
| GPX-8 | Airborne radiometric interpretation, Block S9/76 - Walvis Bay and Block S8/76 - Gibeon - Mariental. South West Africa. D J Richards, May 1977. 13 p, 1 map (1:250 000). | N\$30.00 |
| GPX-9 | Aeromagnetic interpretation Block S8/76 - Mariental/Gibeon. S Aldrich, September 1977, 5 pp, 6 maps. | N\$70.00 |
| GPX-10 | Operational Report on Airborne Geophysical Survey : (S10/77) 22 pp. | N\$25.00 |
| GPX-11 | Operational Report on Airborne Geophysical Survey : (S11/78). 25 pp, 1 diagram. | N\$35.00 |
| GPX-12 | Geofisiese ondersoek van voorgestelde damterreine op die plase Nakaeis 373 en Schlip 472 in die Rehoboth Gebiet. S Aldrich, Junie 1978. 7 pp. | N\$10.00 |
| GPX-13 | Report on airborne magnetic and radiometric survey of Block S12/79. S Aldrich. 22 pp. | N\$25.00 |
| GPX-14 | Calibration of airborne gamma-ray spectrometer for Blocks S12/79, S13/79 and S14/79. S Aldrich, October 1979. 5 pp. | N\$10.00 |
| GPX-15 | Lists of unstripped, stripped and processed radiometric anomalies. Block S12/79, S13/79 and S14/79, 19 pp. | N\$25.00 |
| GPX-16 | Airborne radiometric interpretation of Blocks S12/79, S13/79 and S14/79 (Sheets : 2217; 2218; 2219; 2116; 2117; 2118). S Aldrich, April 1980. 28 p, 1 map. (1:250 000), 2 diagrams. | N\$50.00 |
| GPX-17 | Bykomende regionale gravitasiewaarnemings in die gebied 21 tot 30 S en 17 tot 23 oos met opdatering van die Namibia gravitasie-data. C P Venter 1980. 152 p, 2 maps (1:1 000 000), 1 A3 diagram. | N\$180.00 |
| GPX-18 | Bepaling van die absolute waardes van gravitasiebasisse in Windhoek, Namibia. C P Venter, Julie 1980. 36 pp, 2 diagrams (A3). | N\$50.00 |
| GPX-19 | Operation Report on SWA/Namibia. Airborne Geophysical Survey : (S15/80). 56 pp. | N\$60.00 |
| GPX-20 | Operations Report on SWA/Namibia. Airborne Geophysical Survey : (S 16/81). 35 pp. | N\$40.00 |
| GPX-21 | Experimental determination of the variation of the intensity of gamma radiation with altitude. S Aldrich, January 1981. 11 pp. | N\$10.00 |
| GPX-22 | An HP-9830 computer program for the interpretation of two dimensional | |

| | | |
|------------|--|------------------|
| | gravity anomalies - structures are developed from reference depth towards the surface. S Aldrich, September 1981. 23 pp. | N\$30.00 |
| GPX-23 | Inknoop van gravitasiebasisse in Windhoek. C P Venter, Feb. 1982. 11pp. | N\$15.00 |
| GPX-24 | Operations Report on SWA/Namibia. Airborne Geophysical Survey : (S17/82). 37 pp., 1 diagram. | N\$45.00 |
| GPX-25 | Operations Report on SWA/Namibia. Airborne Geophysical Survey : (S 18/83). 34 pp. | N\$40.00 |
| GPX-26 | Erongo survey report : Base stations used in the Erongo/Mesum/Cape Cross gravity survey and the determination of their gravity values. S Aldrich, June 1983. 16 pp. | N\$20.00 |
| GPX-27 | Programmes for HP9830 calculator. S Aldrich 1984 (Not available). | |
| GPX-28 | Multi System Airborne Geophysical Survey-Gobabis Block-Namibia. E O Köstlin (CDM Minerals Surveys), September 1978. 111 pp. | N\$115.00 |
| GPX-28/1 | An interpretation of computer processed LANDSAT images : A1 Gobabis South; A2 Epikuro & A3 Gobabis North. G Trollope (CDM Mineral Surveys), September 1979. 17 p, 3 maps (1:250 000) | N\$50.00 |
| GPX-29 | Airborne Magnetic Survey, Gobabis Block, Namibia. E O Köstlin (CDM Mineral Surveys), September 1978. 11 p, 1 map (1:250 000), 1 SWA map (A3). | N\$35.00 |
| GPX-29/1 | Geological Interpretation Sheet 2218 BD - Gobabis 107 pp. | N\$110.00 |
| GPX-29/2 | Geological Interpretation Sheet 2218 DB - Doringveld 107 pp. | N\$110.00 |
| GPX-29/3 | Geological Interpretation Sheet 2218 DD - Spatzenveld 91 pp. | N\$95.00 |
| GPX-29/4 | Geological Interpretation Sheet 2219 AC - Welkom 91 pp. | N\$95.00 |
| GPX-29/5 | Geological Interpretation Sheet 2219 AD - Auheib 89 pp. | N\$95.00 |
| GPX-29/6 | Geological Interpretation Sheet 2219 BA - Mooiplaas 86 pp. | N\$90.00 |
| GPX-29/7 | Geological Interpretation Sheet 2219 BB - Vergenoeg 90 pp. | N\$95.00 |
| GPX-29/8 | Geological Interpretation Sheet 2219 BC - Babi-Babi 84 pp. | N\$90.00 |
| GPX-29/9 | Geological Interpretation Sheet 2219 BD - Somali 94 pp. | N\$100.00 |
| GPX-29/10 | Geological Interpretation Sheet 2219 CA - Makam 70 pp. | N\$75.00 |
| GPX-29/11 | Geological Interpretation Sheet 2219 CB - Bonne Esperance 97 pp. | N\$100.00 |
| GPX-29/12 | Geological Interpretation Sheet 2219 CC - Dismyne 91 pp. | N\$95.00 |
| GPX-29/13 | Geological Interpretation Sheet 2219 CD - Semliki 92 pp. | N\$95.00 |
| GPX-29/14 | Geological Interpretation Sheet 2219 DA - Suyas 98 pp. | N\$105.00 |
| GPX-29/15 | Geological Interpretation Sheet 2219 DB - Laura 83 pp. | N\$90.00 |
| GPX-29/16 | Geological Interpretation Sheet 2219 DC - Tu-Tabos 69 pp. | N\$75.00 |
| GPX-29/17 | Geological Interpretation Sheet 2219 DD - Protem. 85 pp. | N\$90.00 |
| GPX-30 | Multi System airborne Geophysical Survey - Hereroland Block Namibia. (CDM Mineral Surveys) 1979. 109 pp, 1 map (A3) | N\$125.00 |
| GPX-30/A | Maps to accompany Report No. GPX-30 (See Geophysical Maps). | |
| GPX-30/1 | Geological Interpretation Sheet 2120 CC - Rooibult. 99 pp. | N\$105.00 |
| GPX-30/1/A | Maps to accompany Report No. GPX-30/1 (See Geophysical Maps). | |
| GPX-30/2 | Geological Interpretation Sheet 2120 CD - Okoutjove. 76 pp. | N\$80.00 |
| GPX-30/2/A | Maps to accompany Report No. GPX-30/2 (See Geophysical Maps). | |
| GPX-30/3 | Geological Interpretation Sheet 2120 DC - Talismanis. 81 pp. | N\$85.00 |
| GPX-31 | Multi System Airborne Geophysical Survey, Kaokoland/Owambo - Namibia. E O Köstlin (CDM Mineral Surveys) - August 1979. 33 pp. | N\$40.00 |
| GPX-31/1 | Geological Interpretation Sheet 1814 AA - Ovivero. 98 pp. | N\$105.00 |
| GPX-31/2 | Geological Interpretation Sheet 1814 AB - Amakange. 112 pp. | N\$120.00 |
| GPX-31/3 | Geological Interpretation Sheet 1814 AC - Otjjuu. 110 pp. | N\$115.00 |

| | | |
|-----------|---|------------------|
| GPX-31/4 | Geological Interpretation Sheet 1814 AD - Onamatanga. 99 pp. | N\$105.00 |
| GPX-31/5 | Geological Interpretation Sheet 1814 CA - Rusplaas. 97 pp. | N\$105.00 |
| GPX-31/6 | Geological Interpretation Sheet 1814 CB - Ohama. 101 pp. | N\$105.00 |
| GPX-31/7 | Geological Interpretation Sheet 1814 CC - Otjikongoi. 79 pp. | N\$85.00 |
| GPX-31/8 | Geological Interpretation Sheet 1814 CD - Otjivero. 113 pp. | N\$120.00 |
| GPX-31/9 | Geological Interpretation Sheet 1914 AA - Omaramba. 75 pp. | N\$80.00 |
| GPX-31/10 | Geological Interpretation Sheet 1914 AB - Kowares. 74 pp. | N\$80.00 |
| GPX-32 | Multi-System Airborne Geophysical Survey, Kamanjab Area, Outjo District - Namibia. E O Köstlin (CDM Mineral Surveys), December 1980. | N\$30.00 |
| GPX-33 | Airborne Magnetic and Radiometric Survey - Otjiwarongo Block, Otjiwarongo, Outjo and Grootfontein Districts - Namibia. E O Köstlin (CDM Mineral Surveys), February 1981. 48 pp. | N\$55.00 |
| GPX-34 | Airborne Magnetic and Radiometric Survey - Grünau and extension areas Namibia. E O Köstlin (CDM Mineral Surveys), August 1984. 31 pp. | N\$35.00 |
| GPX-35 | Operations Report on S.W. African/Namibia. Airborne Geophysical Surveys : (\$19/84). 98 pp. | N\$105.00 |
| GPX-36 | The reprocessing of airborne radiometric data for areas A and B in western Damaraland South West Africa. W Herzberg (Geological Survey) and P D Toens (Atomic Energy Board), June 1971. 37 pp, 2 maps (1:250 000). | N\$60.00 |
| GPX-37 | Reprocessing of airborne radiometric data from area "B", South West Africa. D Richards (Geological Survey, P D Toens (Atomic Energy Board), N J Beeton (Atomic Energy Board), September 1973. 24 pp, 1 map (A3), 5 maps (1:100 000), 2 maps (1:250 000) | N\$110.00 |
| GPX-38 | An aeromagnetic interpretation of the geology of the Otjosundu mining area of South West Africa/Namibia (Sheets 2117, 2118). Joan Tod, Geoterrex Ltd., Ottawa, 1983. 38 pp. | N\$45.00 |
| GPX-39 | Operations Report on Airborne Geophysical Survey: (\$20/85). 24 pp. | N\$25.00 |
| GPX-44 | Airborne Magnetic and Radiometric Survey, Sinclair Area - Namibia. E O Köstlin (CDM Minerals), 1984. 31 pp. | N\$35.00 |
| GPX-41 | Airborne Magnetic and Radiometric Survey, Aroab Block-Namibia. E O Köstlin (CDM Minerals), 1984. 28 pp. | N\$35.00 |
| GPX-42 | Operations Report on Airborne Geophysical Survey : (\$21/86). 23 pp. | N\$30.00 |
| GPX-43 | Operations and Processing Report on Airborne Geophysical Survey: (\$22/87) | N\$30.00 |
| GPX-44 | Operations Report on Airborne Geophysical Survey : (\$23/89). 20 pp. | N\$25.00 |
| GPX-45 | Operations Report on Airborne Geophysical Survey : (\$24/90). 20 pp. | N\$25.00 |

2.5 ENGINEERING GEOLOGY

| | | |
|-----|---|-----------------|
| EN1 | Report on the availability of naturally occurring building materials in SWA/Namibia. A Schall (Geological Survey) and L von Solms (Department of Transport), June 1983. 5 pp. | N\$10.00 |
| EN2 | The Engineering Geology of Swakopmund. B G Bulley, Oct. 1983. 29 pp. | N\$35.00 |
| EN3 | The Engineering Geology of Walvis Bay. B G Bulley, Oct. 1983. 28pp. | N\$35.00 |

2.6 ECONOMIC GEOLOGY MINERAL INFORMATION SERIES

| | |
|---|------------------|
| Swartbooisdrif Sheet 1712. S.D. Ajagbe, 1999. 53 pp + 1 map (1:500 000). | N\$75.00 |
| Sesfontein Sheet 1912. S.D. Ajagbe, 1999. 35 pp + 1 map. (1:500 000) | N\$50.00 |
| Opuwo Sheet 1812. S.D. Ajagbe, 1999. 85 pp + 1 map. (1:500 000) | N\$100.00 |
| Oshakati Sheet 1714. S.D. Ajagbe, 2000. 37 pp + 1 map. (1:500 000) | N\$50.00 |
| Etosha West Sheet 1814. S.D. Ajagbe, 2000. 17 pp + 1 map (1:500 000) | N\$32.00 |
| Kamanjab Sheet 1914. S.D. Ajagbe, 2000. 87 pp + 1 map (1:500 000) | N\$100.00 |
| Omaruru sheet 2114 Vols I & II. Summary of Mineral Deposits and Occurrences. Ajagbe, S.D. 2002. 326 pp + 2maps. | N\$350.00 |

Also available in pdf

3. GEOLOGICAL MAPS AND DIGITAL DATA

3.1 PUBLISHED GEOLOGICAL MAPS AND EXPLANATIONS

3.1.1 Scale 1:4 000 000

Surficial Sediments of the Continental Margin of Namibia. 1988. Set of four sheets.

N\$200.00

3.1.2 Scale 1:1 000 000

Geological Map of Namibia. 1980. Set of 4 sheets. Reprint 1990.

N\$200.00

Seismicity of Sub-Saharan Africa

N\$300.00

3.1.3 Scale 1:500 000

Geological Map of the Damara Orogen, South West Africa/Namibia. 1988
Set of 2 sheets

N\$180.00

3.1.4 Scale 1:250 000

Area 1712, Swartbooisdrif

N\$120.00

Area 1912, Sesfontein

N\$120.00

Area 1914, Kamanjab

N\$120.00

Area 1916, Tsumeb

N\$120.00

Area 2014, Fransfontein

N\$120.00

Area 2016, Otjiwarongo

N\$120.00

Area 2116, Okahandja

N\$120.00

Area 2216, Windhoek

N\$120.00

Area 2316, Rehoboth

N\$120.00

Area 2318, Leonardville

N\$120.00

Area 2414, Meob Bay

N\$120.00

Area 2418, Arranos

N\$120.00

Area 2514, Spencer Bay

N\$120.00

Area 2516, Gibeon

N\$120.00

Area 2518, Köes

N\$120.00

Area 2615, Luderitz

N\$120.00

Area 2616, Bethanien

N\$120.00

Area 2716, Ai-Ais

N\$120.00

Area 2816, Oranjemund

N\$120.00

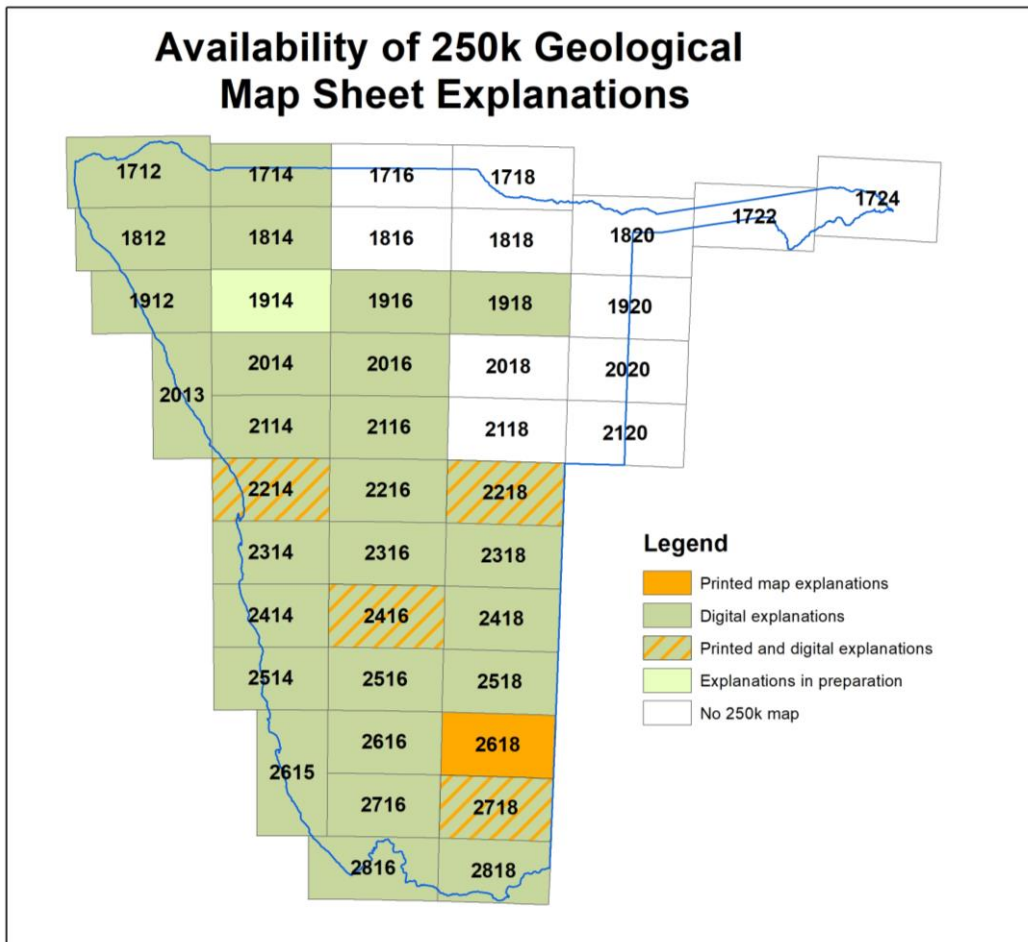
Area 2818, Warmbad,

N\$120.00

| | |
|-------------------------------|------------------|
| Area 2013, Cape Cross, 1988 | N\$120.00 |
| Area 2416, Mariental, 1980 | N\$120.00 |
| Area 2218, Gobabis, 1980 | N\$120.00 |
| Area 2618, Keetmanshoop, 1982 | N\$120.00 |
| Area 2718, Grunau, 1977 | N\$120.00 |
| Area 2214, Walvis Bay, 1995 | N\$120.00 |
| Area 2314, Kuiseb, 1994 | N\$120.00 |
| Area 2114, Omaruru, 1997 | N\$120.00 |

3.1.5 Map Explanations

All map explanations are **N\$ 30.00**



3.1.6 Scale 1:125 000

Areas 2115A and B, Omaruru, 1939. Explanations by HAUGHTON, S.H., FROMMURZE, H.F., GEVERS, T.W., SCHWELLNUS, C.M. and ROSSOUW, P.J. The Geology and mineral deposits of the Omaruru area, South West Africa, 151 pp. **N\$155.00**
 OUT OF PRINT : Photocopies/color plot only available.

Areas 2115C and D, Karibib, 1942. Explanations by FROMMURZE, H.F., GEVERS, T.W. and ROSSOUW, P.J. The geology and mineral deposits of the Karibib area, South West Africa. 180 pp. **N\$185.00**
 OUT OF PRINT : Photocopies/color plot only available.

3.1.7 Scale 1:100 000 (see index map RG-No. 3, pg 19)

Geological Map of the Awasib Mountain Terrain (Areas 2515B and D), southern Namibia, 1989. B.G. Hoal. **N\$80.00**

3.1.8 Scale : 1:50 000 (see index map RG-No. 2, pg 20)

Area 2217CB Bismarckberge. 1986. **N\$80.00**

3.2 GEOLOGICAL MAPS PUBLISHED BY OTHER ORGANISATIONS**3.2.1 Scale : 1:250 000** (see 1:250 000 scale sheet index, pg 16: there is no index on page 16!)

Area 2218, Gobabis : by CDM Mineral Surveys. 1979. **N\$45.00**

Compilation of Areas 1814A, C; 1814C; 1914AA, AB by CDM Mineral Surveys, 1980. **N\$45.00**

3.3 GEOLOGICAL MAPS ON OPEN FILE (UNPUBLISHED)**3.3.2 SCALE 1:500 000**

Geological Map of the "Sperrgebiet" (colour plot) **N\$120.00**

3.3.3 SCALE 1:50 000

Colour plots available on request **N\$230.00**
 (clipped from 100K or 250K digital data according to availability – see above)

3.3.4 OTHER MAP

Scale 1:250 000 **N\$85.00**
 Black and white copies

3.3.5 SCALE 1:125 000

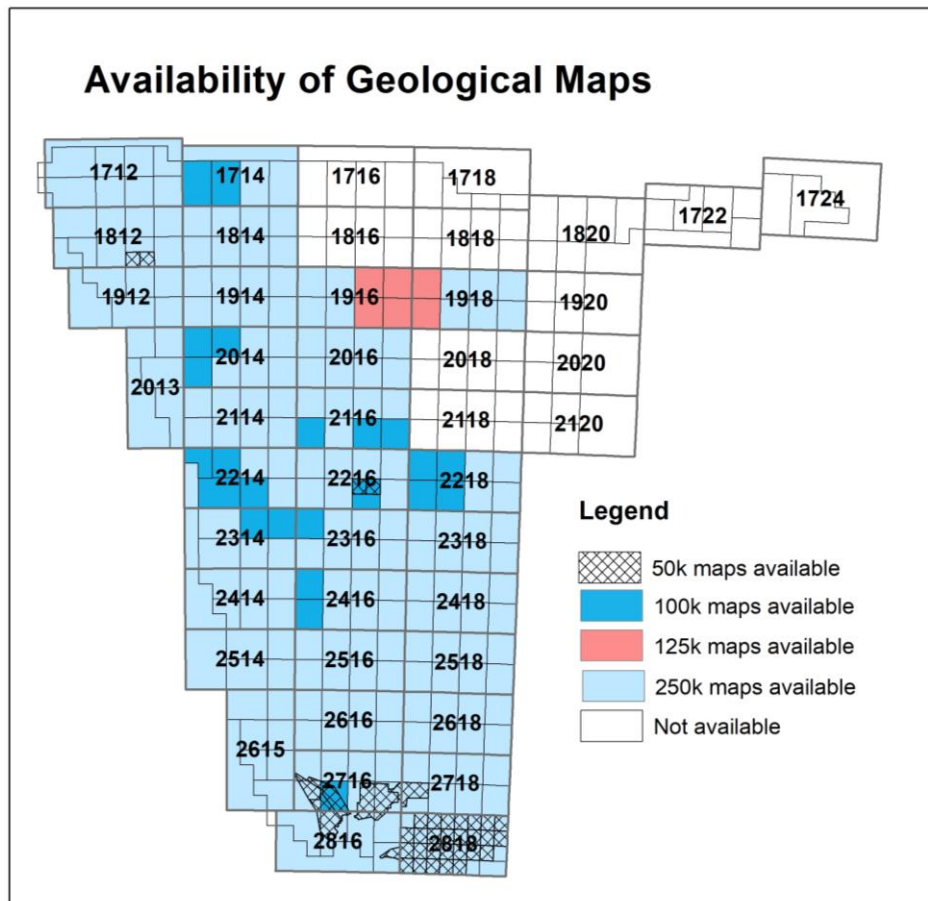
Geology of the Otavi Mountainland (colour plot) **N\$250.00**

3.3.8.2 CUSTOMIZED COLOUR PLOTS VARIOUS SCALES (ON REQUEST)

Charged on the basis of time needed for creating customized map
 Digital (jpg/tif/pdf) (minimum cost) **N\$280.00/hr**

Printouts are charged on the basis of map size

A4 **N\$10.00**
 A3 **N\$20.00**
 A2 **N\$50.00**
 A1 **N\$100.00**
 A0 **N\$150.00**



3.4 DIGITAL GEOLOGICAL DATA

- PURCHASER is required to complete a confidentiality and copyright agreement at the time of purchase of any digital data from GEOLOGICAL SURVEY.
- Orders must be placed in writing at least three (3) working days in advance of delivery.
- Data are supplied in ESRI shapefile format (UTM33S WGS84)
- Image files are can be supplied in pdf, jpg or tif format (specify when ordering)

3.4.1 1:2 000 000 (SCALE OF SOURCE DATA)

Simplified Geological Map of Namibia (1980)

N\$300.00

(Geology; roads, rivers, farms, regions & districts, nature reserves)

NB. Topocadastral data from 1:1mio geological map of Namibia (1980)

Image format (jpg, tiff, pdf)

N\$150.00

3.4.2 1:1 000 000 (SCALE OF SOURCE DATA)

Geological Map of Namibia (1980)

N\$500.00

(Geology; roads, rivers, farms, regions & districts, nature reserves)

NB. Topocadastral data from 1:1mio geological map of Namibia (1980)

Image format (jpg, tiff, pdf)

N\$300.00

3.4.3 1:250 000 SERIES

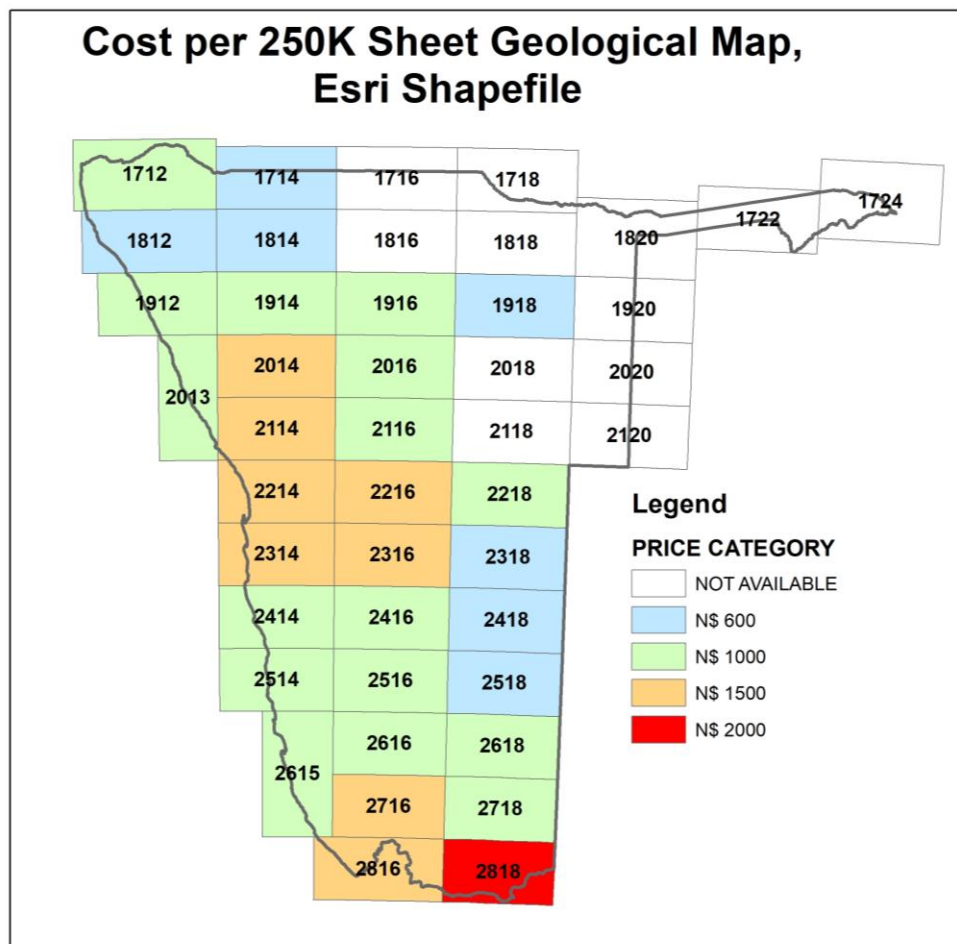
(Geology compiled from 1:50 000 and 1:100 000 scale field maps; topo data compiled from 1:250 000 topo series published between 1970 and 1980, partly incomplete; due to different mapping status maps vary in detail)

Entire set (merged shape file)

N\$30 000.00

Image format

per map sheet **N\$300.00**



3.4.5 1:100 000 BLOCKS

1:250 000 data also available as 1:100 000 blocks dependant on price of 250K sheet (e.g. Block 2014A – Fransfontein sheet = N\$1500/8+15% = N\$215)

Image format (jpg/pdf)

per map sheet **N\$150.00**

3.4.6 THEMATIC MAPS

Damara Orogen map (1:500 000)

N\$2000.00

Image format(jpg/pdf)

N\$500.00

Sperrgebiet map (1:500 000)

N\$500.00

Image format

N\$ 200.00

Otavi Mountainland map (1:125 000)

N\$1500.00

Image format

N\$400.00

Otavi Mountainland map (1:250 000)

N\$500.00

Image format

N\$200.00

Mesoproterozoic Belts of Namibia
Image format available only for generalized version

N\$1200.00
N\$100.00

Nama Group in Namibia
Image format available only for generalized version

N\$1200.00
N\$100.00

4. GEOPHYSICAL MAPS AND DIGITAL DATA

4.1 REGIONAL MAGNETIC DATA - Generally 1 km line spacing (payable to Geological Survey +10% GST)

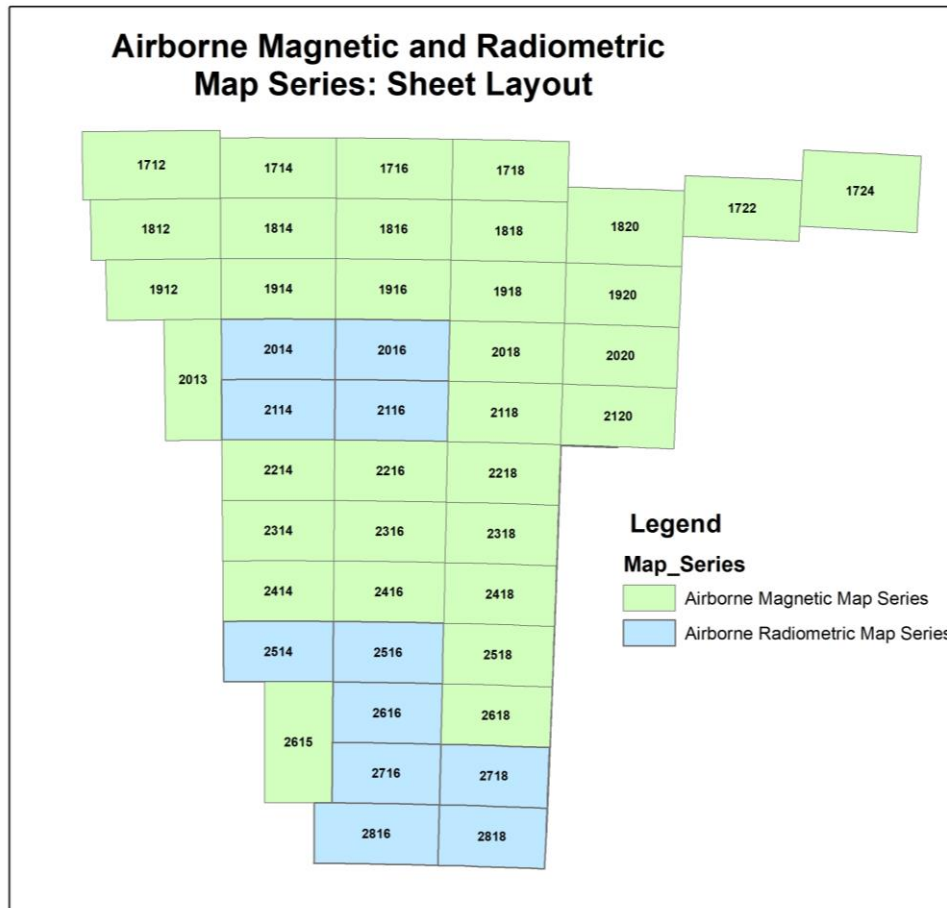
4.1.1 MAPS (*magnetics and radiometrics where available*)

4.1.1.1 1:250 000 scale colour maps

N\$120.00

4.1.1.2 1:1 000 000 scale colour maps (4 sheets)
(Magnetic only)

N\$400.00



4.1.2 DIGITAL DATA (*magnetics and radiometrics where available*)

Grids only

N\$1 000.00

4.2 HIGH RESOLUTION MAGNETIC AND RADIOMETRIC DATA – 200 m line spacing

Magnetics and Radiometrics (where available)

1:250 000 scale (imgaes)

N\$1000.00

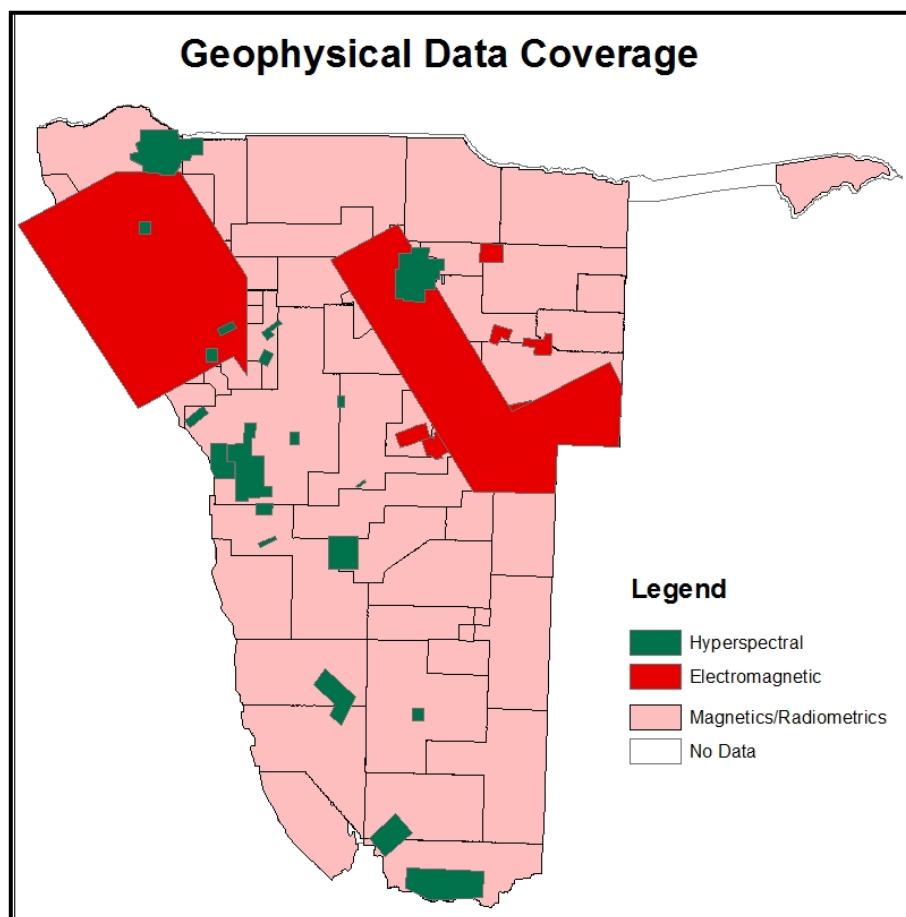
1:2 000 000 scale

N\$2000.00

4.3 DIGITAL GEOPHYSICAL DATA

The new 2018 pricelist applies for the scissorable geophysical data sets available from the Geophysics Division:

| Data | line-data/ line-km | (Grids-only)/ km ² | Per Sheet | Comment |
|------------------------|-----------------------|-------------------------------|-----------------------|--------------------|
| | Price (N\$ excl. VAT) | Price (N\$ excl. VAT) | Price (N\$ excl. VAT) | |
| Aeromagnetic | 0.50 | 1.375 | | 200m line-spacing |
| Aero-radiometric | 0.50 | 1.375 | | 200m line-spacing |
| Magnetic map sheets | | | 1,000 | 1:250 000 |
| Radiometric map sheets | | | 1,000 | 1:250 000 |
| Hyperspectral data | | 25.00 | | Includes line-data |
| Electromagnetic data | 200.00 | | | < 1km line-spacing |
| Electromagnetic data | 90.00 | | | > 1km line-spacing |



**NOTE : PAYMENTS FOR HIGH RESOLUTION DATA ARE MADE PAYABLE TO :
MINERALS DEVELOPMENT FUND**

For further queries, contact the **Geo-information at +264-(0)61-284-8436/8394**

5. GEOCHEMICAL MAPS AND ANALYSES

5.1 GEOCHEMICAL MAPS BY CDM MINERAL SURVEYS

5.1.1 SCALE 1:50 000

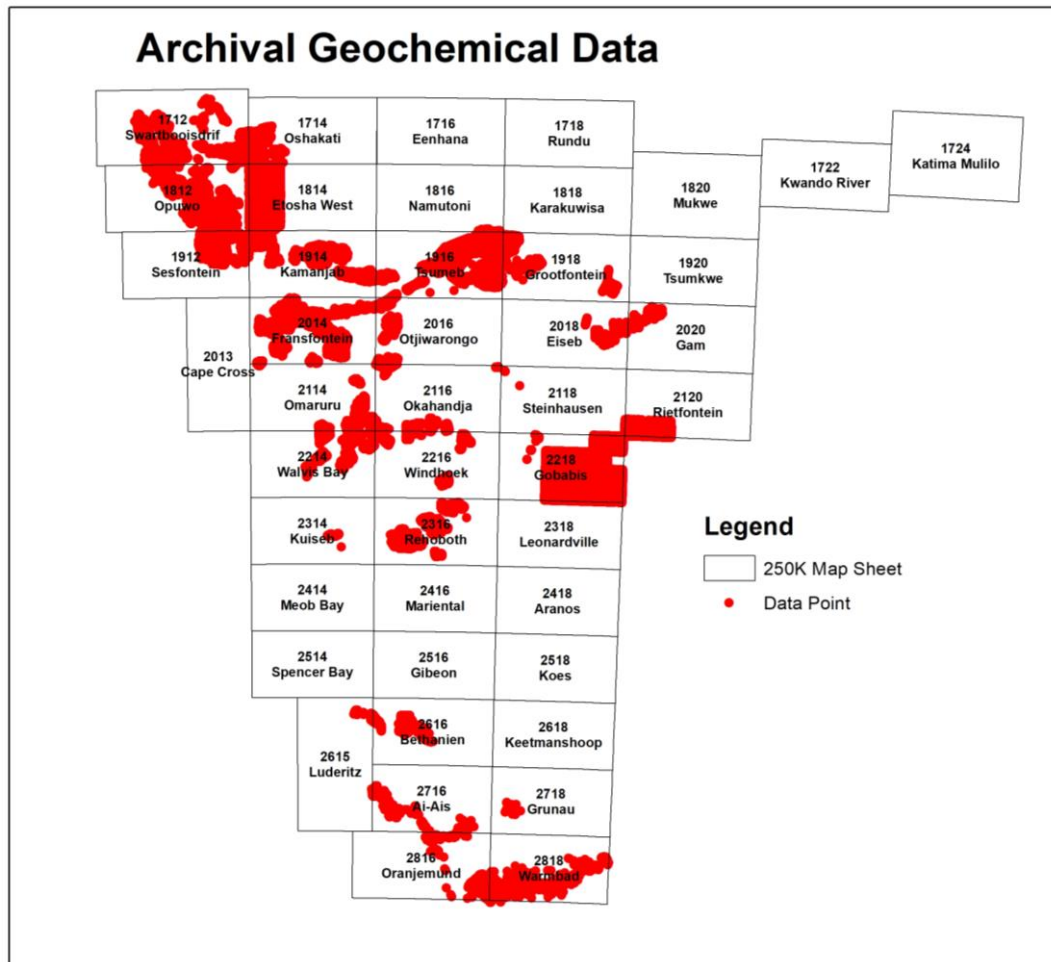
(Seven maps per map sheet, i.e. geology, sample sites, Zn, Ni, Cu, Co, Pb data + report)

| | | | |
|-------------|--------------------|----------------|-------------------------|
| 1814 | Etosha West | 1914 | Kamanjab |
| 1814 | AA Ovivero | 1914 | AA Omaramba |
| 1814 | AB Amakange | 1914 | AB Kowares |
| 1814 | AC Otjiuu | | |
| 1814 | AD Onamatanga | 2120 | Rietfontein |
| 1814 | CA Rusplaas | 2120 | CC Rooibult |
| 1814 | CB Ohama | 2120 | CD Okoutjove |
| 1814 | CC Otjikongoi | 2120 | DC Talismanis |
| 1814 | CD Otjivero | | |
| 2218 | Gobabis | | |
| 2218 | BD | Gobabis 2219 | CA Makam |
| 2218 | DB | Doringveld | 2219 CB Bonne Esperance |
| 2218 | DD | Spatzenveld | 2219 CC Dismyne |
| 2219 | AC | Welkom 2219 | CD Semliki |
| 2219 | AD | Auheib 2219 | DA Suyas |
| 2219 | BA | Mooiplaas | 2219 DB Laura |
| 2219 | BB | Vergenoeg | 2219 DC Tu-Tabos |
| 2219 | BC | Babi-Babi 2219 | DD Protem |
| 2219 | BD | Somali | |

Data also available in digital (xlsx or shapefile) format (complete set ca. 840 000 data points; see index map below)

5.2 ARCHIVAL GEOCHEMICAL DATA (dbf FORMAT)

N\$10/1000 data points. Consult geologist for data available




5.3 LABORATORY CHARGES

5.3.1. General sample handling and preparation

| | | |
|---|---------------------------------------|--|
| 5.3.1.1 Rock slabbing and core cutting | Rock slabs | N\$ 100/hr |
| | Core cutting: 35 mm diameter | N\$ 104/hr (irrespective of core diameter) |
| | Core cutting: 46 mm diameter | |
| | Core cutting: 67 mm diameter | |
| | General rock cutting (small saw) *New | N\$ 26/sample |
| General rock cutting (big saw) *New | N\$ 50/sample | |

| | | |
|------------------------------------|------------------------------|---------------------------------------|
| 5.3.1.2 Polished rock slabs | Polishing (single side) | N\$ 90/sample (up to 15 cm diameter) |
| | Polishing (single side) *New | N\$ 180/sample (up to 28 cm diameter) |
| 5.3.1.3 Sample Preparation | Drying | N\$ 15/sample |
| | Splitting | N\$ 15/sample (up to 10 kg) |

| | | |
|--|--|---|
| | Crushing | N\$ 30/sample (up to 10 kg) |
| | Milling (carbon steel vessel) | N\$ 26/sample (up to 100 g) |
| | Milling (tungsten-carbide vessel) *New | N\$ 20/sample (up to 100 g) |
| | Milling (agate vessel) *New | N\$ 50/sample (up to 100 g) |
| | Sieving (sieve shaker) | N\$ 60/sample (up to 1 kg) |
| | Sieving (manual, using the nylon mesh) *New | N\$ 100/sample (up to 1 kg) |
| | Calcination of carbonates (1200° C) | N\$ 150/sample (up to 1 kg) |
| | Ashing *New | N\$ 150/sample (up to 1 kg) |
| | Weighing *New | N\$ 10/sample (up to 1 kg) |
| | Washing *New | N\$ 15/sample (up to 1 kg) |
| | Soaking *New | N\$ 10/sample (up to 1 kg) |
| 5.3.1.4 Heavy Mineral Separation (heavy liquids, table, magnetic) | Including sample preparation (weighing, sieving, washing) | (items split up as listed below) |
| | Wilfley Table | N\$ 120/sample (up to 1 kg) |
| | Magnetic (Franz Magnetic Separator) | N\$ 150/sample (up to 1 kg) |
| | Magnetic (Big machine) *New | N\$ 500/sample (up to 10 kg) |
| | Heavy Liquids | N\$ 150/sample (up to 1 kg) |
| | Complete HMS (shaking table, magnetic, heavy liquids) | N\$ 400/sample (up to 1 kg) |
| 5.3.2. Petrography and Mineralogy | | |
| 5.3.2.1 Petrographic thin section | Standard covered thin section | N\$ 150 |
| | 76 x 51 mm covered thin section | N\$ 200 |
| | 70 x 110 mm covered thin section | N\$ 250 |
| | Standard Polished thin section | N\$ 210 |
| | Standard Polished block | N\$ 180 |
| 5.3.2.2 Petrographic descriptions | Including report | N\$ 200/hr |
| | Use of microscope & camera | N\$ 100/hr or N\$ 600/day |
| 5.3.2.3 XRD Mineralogical determination | XRD trace and basic interpretation | N\$ 200/sample |
| | XRD on clay minerals *New | N\$ 250/sample |
| 5.2.4 Identification of Gemstones | Including analytical report | N\$ 200/hr |
| | Analysis of Cut gemstones *New | N\$ 200/stone |
| | Analysis of Rough gemstones *New | |
| 5.3.3. Chemical analysis (rocks, minerals, soils, water) – excluding crushing and milling | | |
| 5.3.3.1 XRF (pressed pellets and/or fusion disks) | Scan (Na to U), plus semi-quantitative analysis | N\$ 100/sample |
| | Quantitative: First element | N\$ 90/sample |
| | Quantitative: Subsequent elements | N\$ 10/element/sample |
| 5.3.3.2 Portable XRF (sample powder, rocks, minerals) including formatted in MS Word or Excel | Qualitative analysis (hand specimen – solid) | N\$ 30/sample/scan (plus N\$10 for subsequent scans on the same sample) |
| | Semi-quantitative analysis (milled sample, excluding sample preparation) | N\$ 50/sample |
| | Drill core analysis (scanning) | N\$ 250/hr |
| 5.3.3.3 ICP-AES (major, minor and trace element analysis) | First sample | N\$ 90/element |
| | Subsequent samples | N\$ 30/first element |
| | Subsequent elements | N\$ 25/element |
| 5.3.3.4 AAS (major, minor, trace element analysis) mineral acid digestion | Flame AAS | N\$ 110/element |
| | Graphite Furnace AAS *New | N\$ 150/element |
| | Hydride System *New | N\$ 200/element |

| | |
|---|---|
| 5.3.4. Industrial mineral evaluation | |
| A variety of equipment are available for testing industrial minerals, but no specific charges are available at this time. Laboratory personnel time is charged at N\$ 150/hr and equipment usage by the customer can be arranged. | N\$ 150/hr for lab personnel time or N\$ 600/day for equipment usage. |
| 5.3.5. Use of Laboratory equipment and facilities | |
| 5.5.1 Use of lab equipment (Wilfley table, crusher, mills, magnetic separator, sieves, saws, polishers, etc.) or Laboratory space, excluding consumables | N\$ 100/hr or N\$ 600/day |
| 5.5.2 Use of Laboratory consumables (Gloves, Masks, etc.) *New | N\$ 10/unit of consumable |
|  Services only available for GSN projects and not open to the public yet. | |

For further queries, contact the **Geochemistry Division at +264-(0)61-284-8336**

6. ECONOMIC GEOLOGY MAPS

6.1 MAPS

| | |
|---|--------------------------------------|
| 6.1.1 MINERAL MAP OF NAMIBIA (PROVISIONAL) (Scale 1:1 500 000) | N\$150.00 |
| 6.1.2 1:2 mio Map of Kimberlite Distribution (Map plus geochemical plots) (Map only) | N\$150.00 N\$120.00 |
| 6.1.4 CURRENT EPLs (Scale 1:2 000 000) (Free from Department of Mines) | |
| 6.1.5 Besshi-Type Mineralisation along the Matchless Belt (Scale 1:250 000) | N\$150.00 |

6.2 DIGITAL DATA

| | |
|---|-------------------|
| 6.2.1 MINERAL MAP OF NAMIBIA (ESRI shapefiles and layerfiles) (N.B. Locations of mineral occurrences only partly verified) | N\$600.00 |
| Image format | N\$ 200.00 |
| 6.2.2 Diamondiferous Kimberlite Potential of Namibia (ESRI shapefiles and layerfiles) | N\$500.00 |
| 6.2.3 CD – Cement Source Materials (reports/maps from previous exploration) | N\$200.00 |
| 6.2.4 Scanned archival exploration reports/maps from Earth Data Namibia Database (as EPL packages; consult database for available information) per 10 files | N\$100.00 |

How to Purchase Publications/Data

The listed publications can be purchased from the Geological Survey of Namibia or can send your request through to the Geo-information division via the following platforms

Email

geoinfor@mme.gov.na or geodata@mme.gov.na

Josephine Uushona

Email: Josephine.Uushona@mme.gov.na

Freddy Muyamba

Email: Freddy.Muyamba@mme.gov.na

Telephone

Call us at Tel: +264 284-8394/ +264 284 8346

Postal address

Private Bag 13297
WINDHOEK
NAMIBIA

Street address

6 Aviation Road
WINDHOEK
NAMIBIA

Please note: The Ministry of Mines and Energy only receive the Cash payments or Electronic Fund Transfer (eft).

Bank details

Ministry of Mines and Energy

Bank Name: Bank of Namibia

BIC Code: CBKNNANX

Ministerial deposit account

no:165003

Vote: 15

For local purchases, payment is done in as well as a **Confidentiality and Copyright Agreement** to be signed for digital data, are included.

POSTAL RATES:

Postal rates depend on destination address and weight of the parcel and are determined by NAMPOST.

You will be informed by e-mail



Ministry of Mines and Energy Geological Survey of Namibia

CONFIDENTIALITY AND COPYRIGHT AGREEMENT **FOR THE PURCHASE OF DIGITAL DATA**

THIS CONTRACT made and entered into by GEOLOGICAL SURVEY OF NAMIBIA, a Department of the Ministry of Mines and Energy, Government of the Republic of Namibia.

having offices at : 1 Aviation Road, Windhoek, Namibia

hereinafter referred to as : 'GEOLOGICAL SURVEY' and

the purchaser/company :

having offices at :

.....

Postal address :

.....

Telephone number :

hereinafter referred to as : PURCHASER.

TITLE OF PROJECT :

APP. DURATION OF PROJECT (max. 1 year) :

NOW THIS AGREEMENT WITNESSETH THAT in consideration of the terms, conditions, and covenants hereinafter set forth, the parties do hereby agree as follows :

1. PURCHASER in signing this Agreement agrees that all digital data, delivered by GEOLOGICAL SURVEY shall be for the internal use of PURCHASER. Data products may be shown but NOT sold, traded, disposed of, transmitted to or otherwise made available to any individual(s), joint-venture(s) or partner company or companies excepting its parent company, any wholly-owned subsidiary, or affiliate. If any outside consultants are engaged to work on this data, they must be made aware of this agreement and requested to initial one copy.
2. Data obtained, whether in digital format, by scanning of hardcopy maps or any other reproduction processes, are licensed for use by PURCHASER only for the above mentioned project. If the duration of the project exceeds one year special permission must be obtained from the Director, GEOLOGICAL SURVEY.
3. PURCHASER agrees that any derivative maps, interpretation and/or reports made from the original data will be only for internal use of PURCHASER or its affiliates. These second generation products may not, except as detailed under point 4, be sold, traded, disposed of, transmitted to or otherwise made available to third parties who have not purchased the original data from GEOLOGICAL SURVEY.
4. PURCHASER undertakes to keep GEOLOGICAL SURVEY informed on any reprocessing of digital data and agrees to provide GEOLOGICAL SURVEY with one copy of any reports, maps and enhancements of these data within one year of completion. Such copies will be for the sole use of GEOLOGICAL SURVEY, or de facto staff of GEOLOGICAL SURVEY, and will not be made available to third parties without the written consent of PURCHASER for a period of two years from the date of receipt of said copies.
5. Marketing, distribution and/or selling of standard or enhanced digital products by PURCHASER may only be undertaken with the written permission of GEOLOGICAL SURVEY.
6. GEOLOGICAL SURVEY retains all copyrights to purchased survey data and maps. Presentation of these data at conferences or in research publications must acknowledge the copyright holder.

IN WITNESS WHEREOF, this agreement is executed as of the dates set forth below :

GEOLOGICAL SURVEY OF NAMIBIA

PURCHASE AGREED TO BY

(Director)

(Purchaser)

(Data copied by)

(Signed)

(Dated)